191

No 22.

TOWNSHIP No 22 NORTH RANGE No 79 WEST OF 6TH PRINCIPAL MERIDIAN

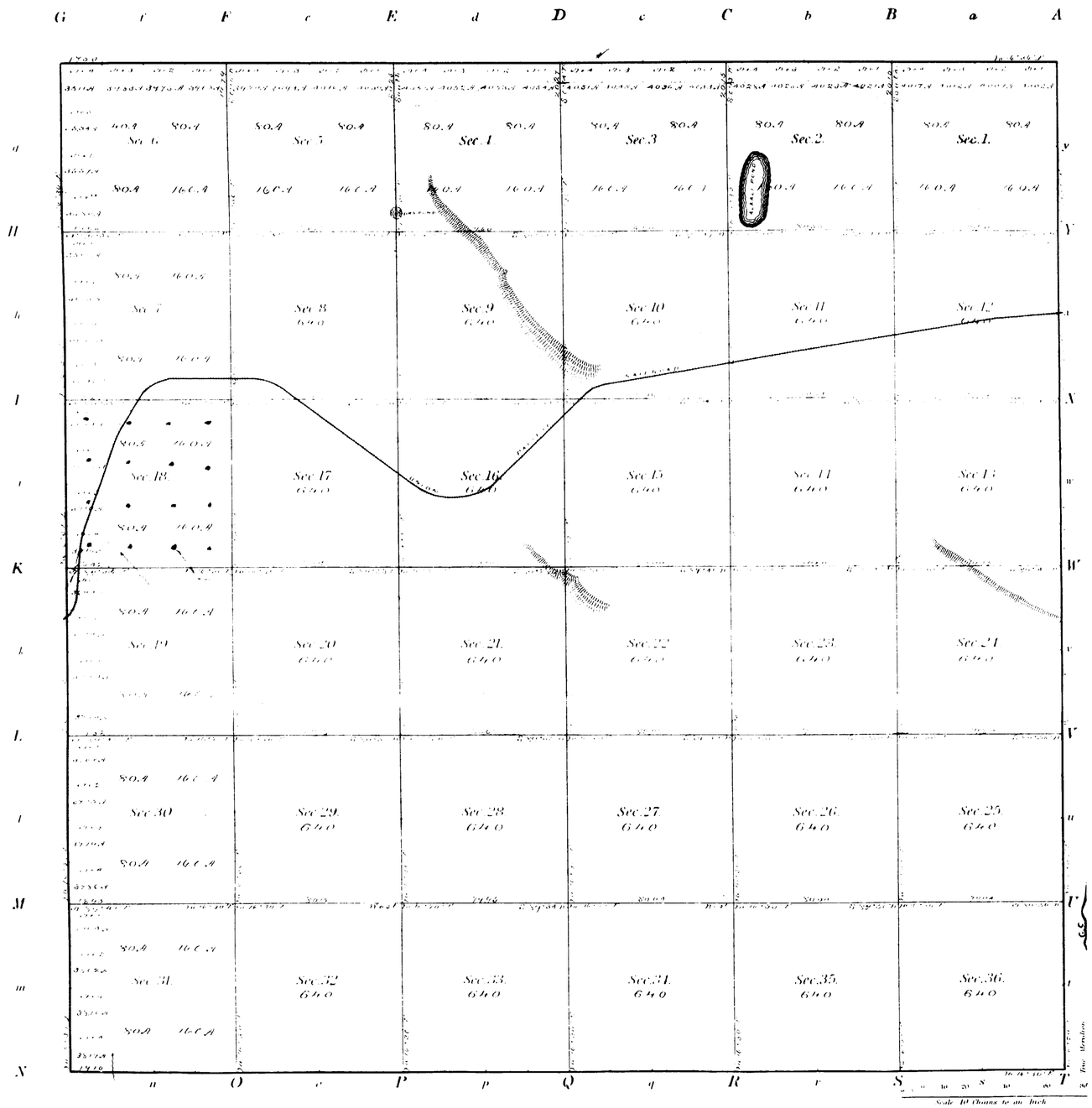

Meanders of

Posts	Courses	Ch^s Lk^s	Posts	Courses	Ch^s Lk^s	Posts	Courses	Ch^s Lk^s

22970.80 Total number of Acres.

Surveys Designated	By Whom Surveyed	Date of Contract	Amount of Surveys M.	Ch^s	Lk^s	When Surveyed
Township lines	Alfred M. Rogers	July 5th 1871				September 1871
Subdivisions	Edwin James	July 5th 1871	59	75	33	Sept 23 29 1871

The above Map of Township No 22 North of Range No 79 West of 6th Principal Meridian in Wyoming Territory is strictly conformable to the field notes of the survey thereof on file in this office which have been examined and approved

Surveyor General's Office
Cheyenne Wyo Dec 27th 1871

Silas Reed
Sur. Genl

177

22 - 79

Indexed

EXTERIOR LINES

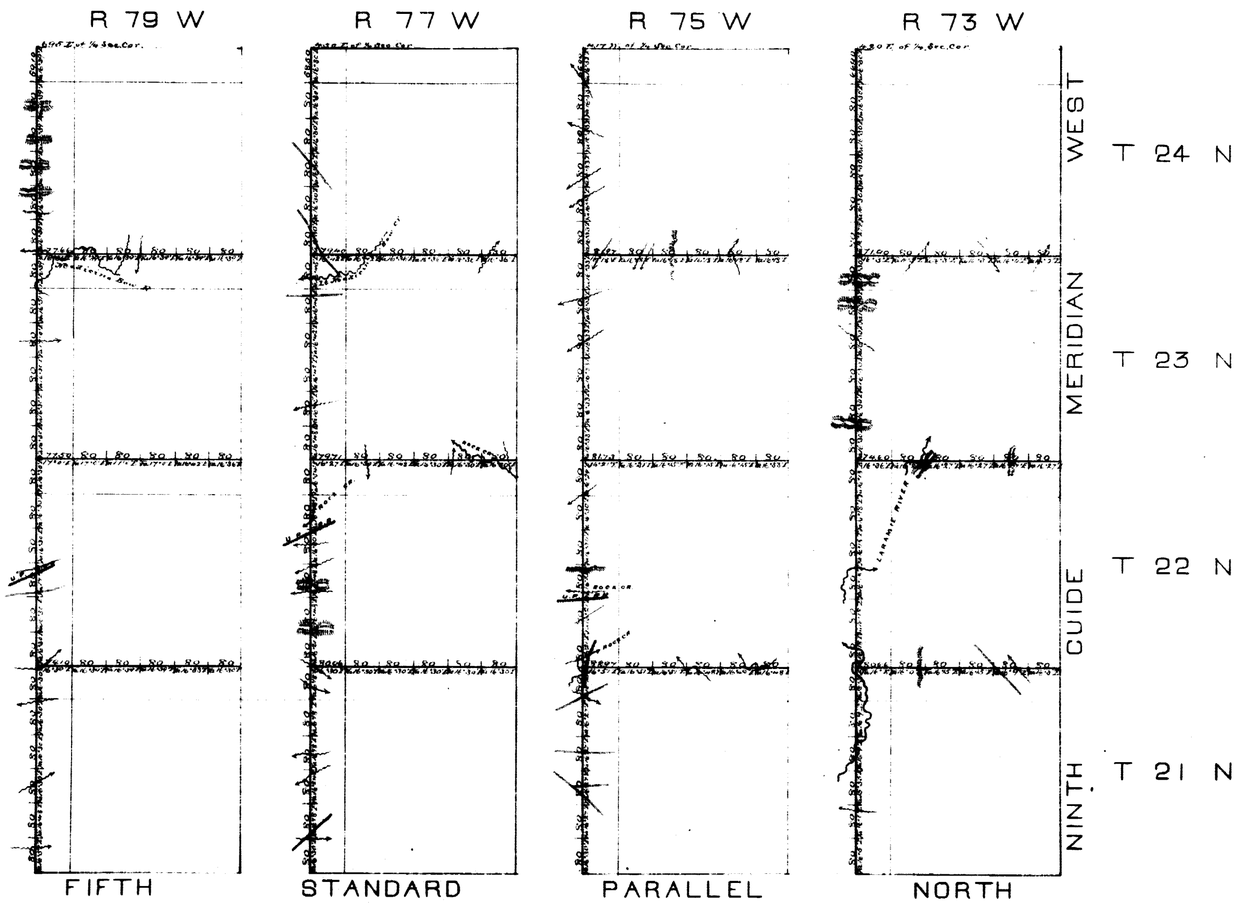

Surveys Designated	By Whom Surveyed	Date of Contract	Amt. of Surveys	When Surveyed
Exterior Lines	Alfred M. Rogers	July 5th 1871.	M. Ch. Lks. 167 . 17 . 76	Augt 10 - Sept 21 -
Connections			19 . 82	1871

I hereby certify that the above Diagram of the exterior lines of Townships 21 . 22 23 and 24 North, of Ranges 73, 75, 77 and 79 West of 6th Principal Meridian, in Wyoming Territory, is strictly conformable to the field notes of the survey thereof, on file in this Office, which have been examined and approved.

Surveyor General's Office
Cheyenne, Wyo. Dec. 27th 1871

Silas Reed
Sur. Genl

ORIGINAL

Ac. 6817

TOWNSHIP 22 NORTH, RANGE 79 WEST OF THE SIXTH PRINCIPAL MERIDIAN, WYOMING

SUPPLEMENTAL PLAT

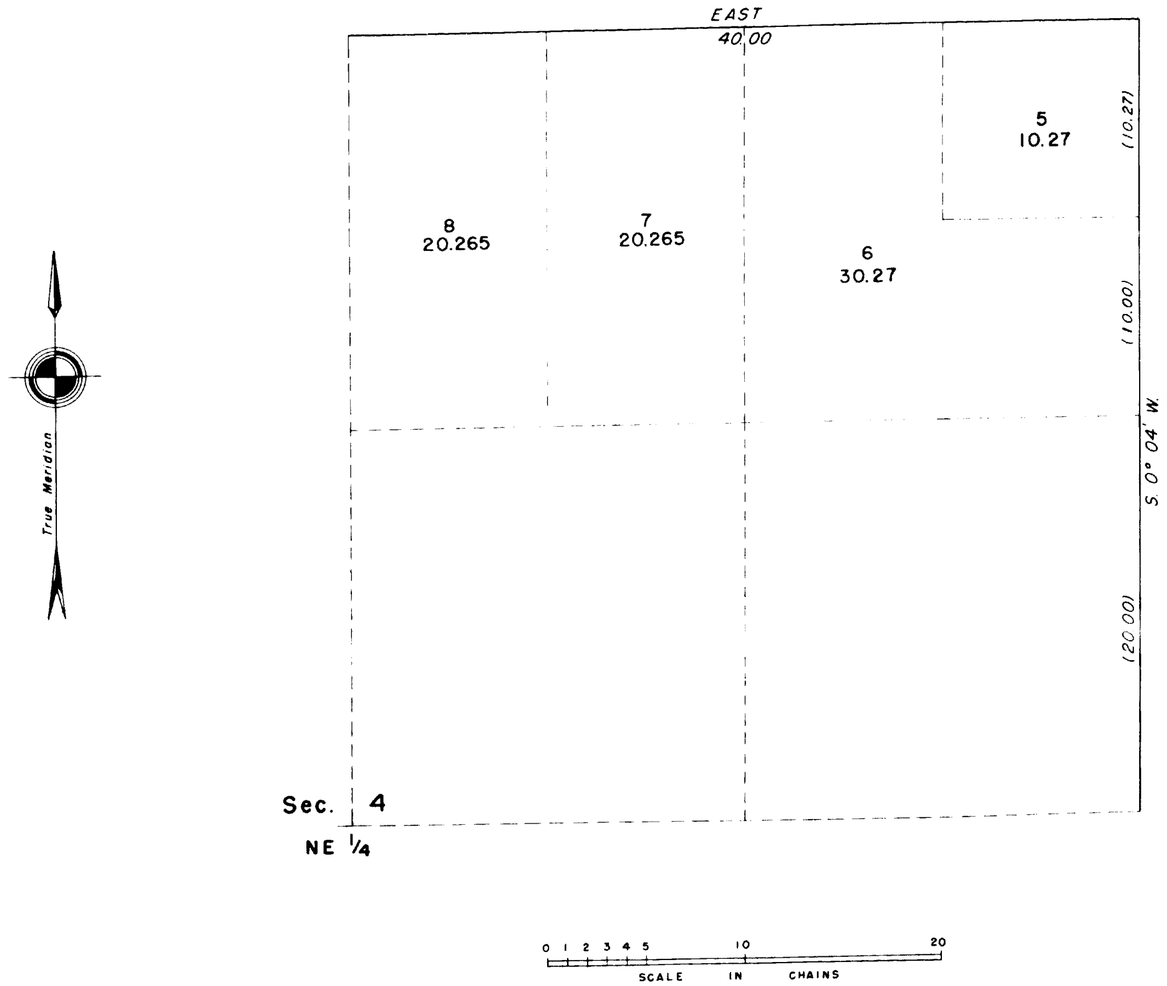

This plat, showing a subdivision of original lots 1 and 2 in section 4, T. 22 N., R. 79 W., of the Sixth Principal Meridian, Wyoming, is based upon the plat approved December 27, 1871, to which reference will be made for lottings and areas not shown hereon.

UNITED STATES DEPARTMENT OF THE INTERIOR
BUREAU OF LAND MANAGEMENT
Washington, D. C. April 20, 1959

This plat, showing amended lottings, is based upon the official records, and having been correctly prepared in accordance with the regulations, is hereby accepted.

For the Director

Earl G. Harrington

Cadastral Engineering Staff Officer

M.L.L.

Sent to L.O. June 17, 1958

22-79

177-A

TOWNSHIP EXTERIORS

TS. 21 AND 22 N., RS. 78, 79, 80 AND 81 W., 6TH P. M., WYO.

DEPENDENT RESURVEY



Exterior — Mark D. King — 159 March 21, 1938 — 95 0185 April 22, 1938 — August 29, 1938

Resurvey authorized by Commissioner's letter "E" dated June 12, 1937

Office of Supervisor of Surveys
Denver, Colorado Aug. 19, 1940

The above sheet of exterior lines of Townships 21 and 22 North, Ranges 78, 79, 80 and 81 West of the Sixth Principal Meridian, Wyoming, is strictly conformable to the field notes of the resurvey thereof which have been examined and approved.

Supervisor of Surveys

UNITED STATES
DEPARTMENT OF THE INTERIOR
GENERAL LAND OFFICE
Washington, D.C. May 16, 1941

The resurvey [illegible] by the [illegible] correctly executed in accordance with the requirements of law and the regulations of this office, is hereby accepted.

[illegible]