102

No 23.

TOWNSHIP No. 22 NORTH RANGE No. 80 WEST OF 6th PRINCIPAL MERIDIAN

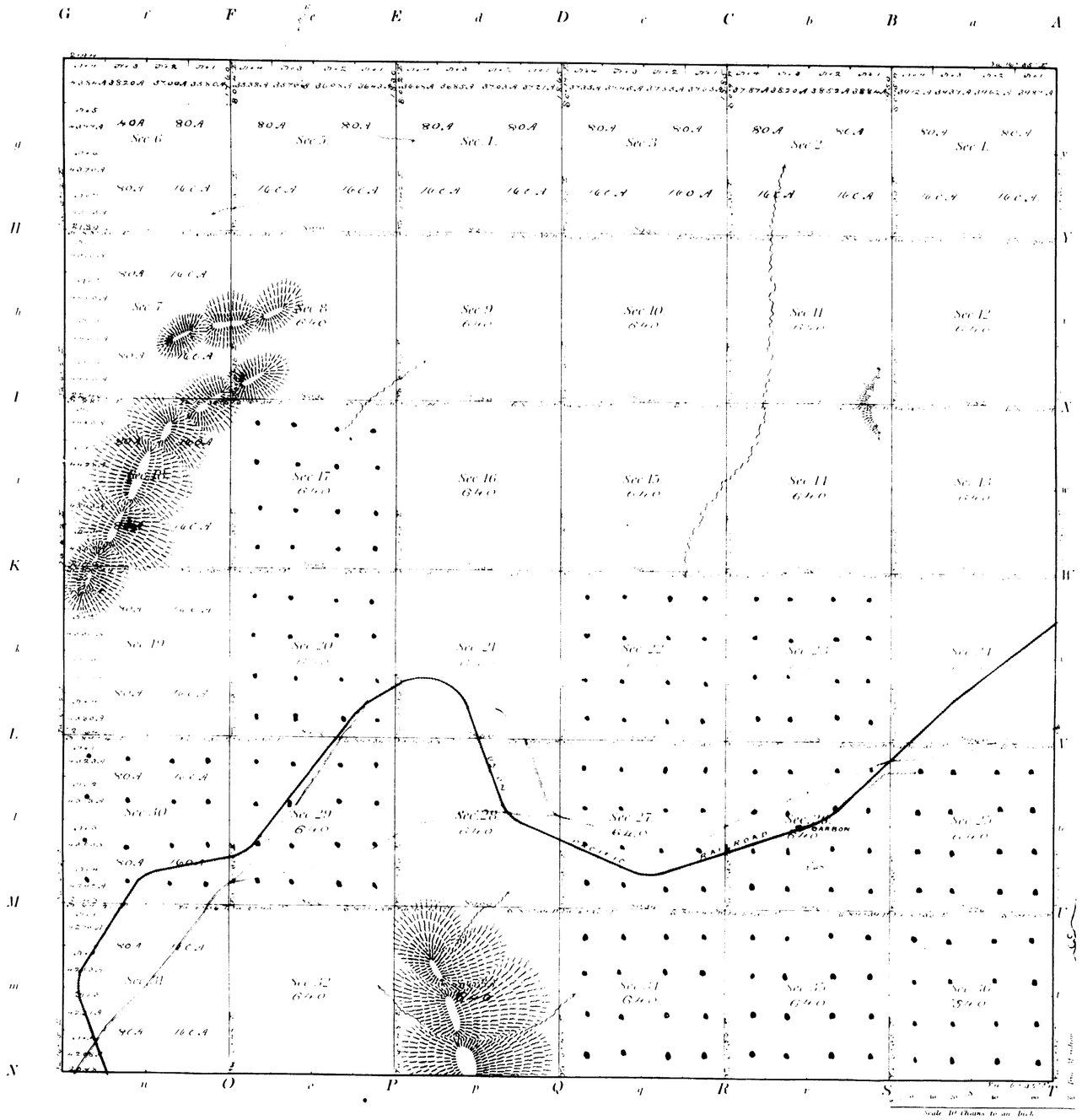

Meanders of

Posts	Courses	Ch^s Lk^s	Posts	Courses	Ch^s Lk^s	Posts	Courses	Ch^s Lk^s

23067.32 Total number of Acres.

Surveys Designated	By Whom Surveyed	Date of Contract	Amount of Surveys	When Surveyed
Township lines	Evans James	July 5th 1871	M Ch Lk	September 1871
Subdivisions	Alfred M. Rogers	July 5th 1871	39 · 79 · 69	Sept. 25 - 30. 1871

The above map of Township No. 22 North of Range No. 80 West of 6th Principal Meridian in Wyoming Territory, is strictly correct according to the notes of the survey thereof on file in this Office, which has been examined and approved.

Surveyor Generals Office,
Cheyenne Wyo. Dec 27th 1871

Silas Reed
Surv. Genl

178

22 - 80

TENTH GUIDE MERIDIAN WEST



Surveys Designated	By Whom Surveyed	Date of Contract	Amt. of Surveys	When Surveyed
10th Guide Merid. West	John B. Thomas	July 1st 1871	47 . 61 . 22 2 . 75	Aug.st 7-26 1871.

I hereby certify that the above Diagram of the 10th Guide Meridian West of 6th Principal Meridian, between the 4th and 8th Standard Par. allels North, in Wyoming Territory, is strictly conformable to the field Notes of the Survey thereof, on file in this Office, which have been examined and approved

Surveyor General's Office
Cheyenne Wyo. Dec. 4th 1871

Silas Reed
Sur. Genl.

Indexed

EXTERIOR LINES



Survey Designated	By Whom Surveyed	Date of Contract	Amt of Surveys	When Surveyed
Exterior Lines	Edwin James	July 5th 1871	143 . 79 . 24 12 . 98	Aug. 12. Sept 19 1871.

I hereby certify that the above Diagram of the Exterior Lines of Townships 21. 22. 23 and 24 North, of Ranges 74. 76. 78 and 80 West of 6th Principal Meridian, in Wyoming Territory, is strictly conformable to the field notes of the survey thereof on file in this Office which have been examined and approved.

Surveyor General's Office.
Cheyenne Wyo Dec. 27. 1871

Silas Reed
Surv. Genl.

TOWNSHIP EXTERIORS

TS. 21 AND 22 N., RS. 78, 79, 80 AND 81 W., 6TH P. M., WYO.

DEPENDENT RESURVEY



Exterior — Mark D. King — 159 March 21, 1938 — 95 0185 April 22, 1938 — August 29, 1938

Resurvey authorized by Commissioner's letter "E" dated June 12, 1937

Office of Supervisor of Surveys
Denver, Colorado Aug. 19, 1940

The above sheet of exterior lines of Townships 21 and 22 North, Ranges 78, 79, 80 and 81 West of the Sixth Principal Meridian, Wyoming, is strictly conformable to the field notes of the resurvey thereof which have been examined and approved.

Supervisor of Surveys

UNITED STATES
DEPARTMENT OF THE INTERIOR
GENERAL LAND OFFICE
Washington, D.C. May 16, 1941

The resurvey [illegible] by the [illegible] correctly executed in accordance with the requirements of law and the regulations of this office, is hereby accepted.

[illegible]