(7)

294

4

TOWNSHIP N° 22 NORTH RANGE N° 81 WEST OF 6TH PRINCIPAL MERIDIAN

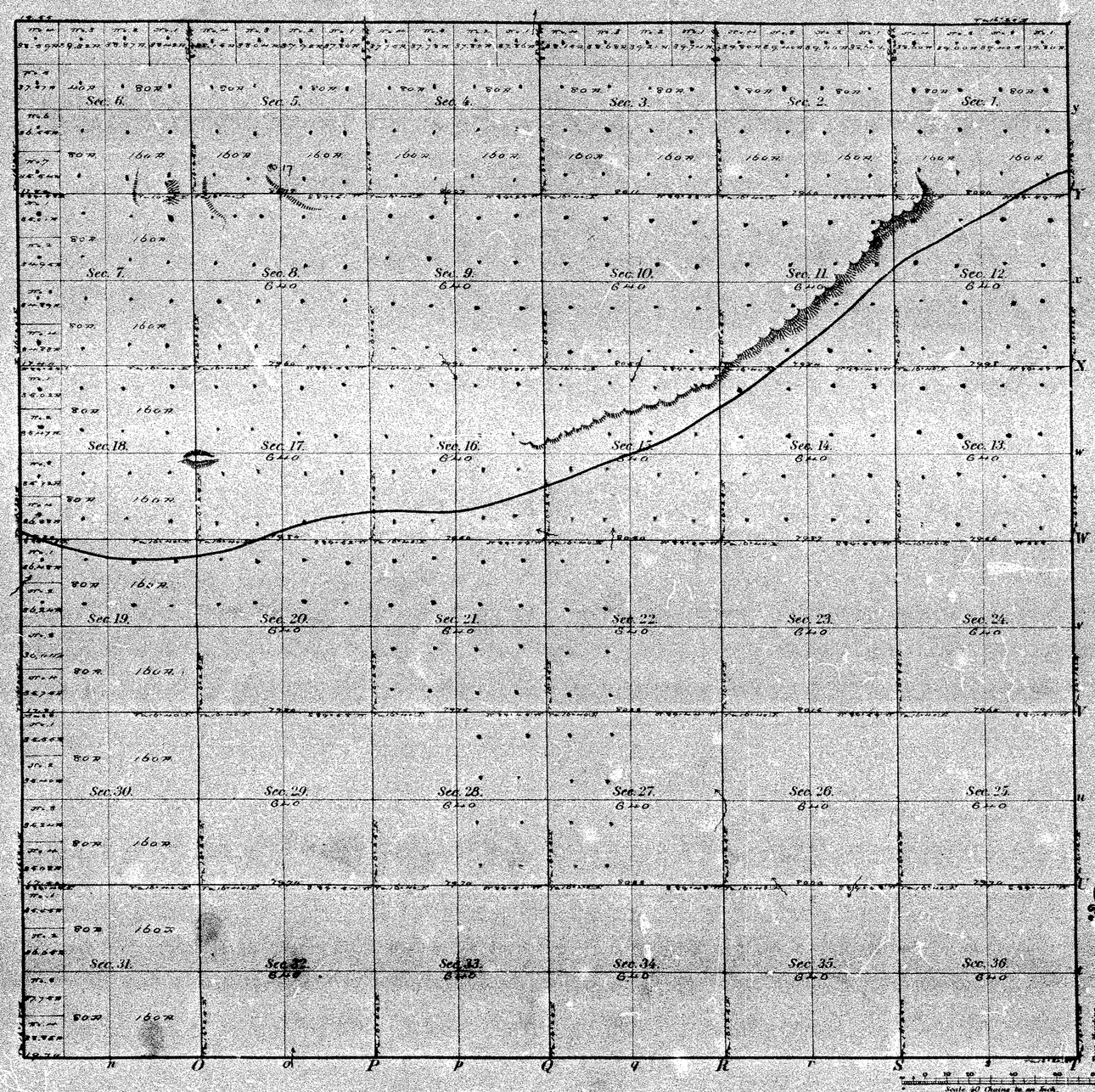

Meanders of

Posts	Courses	Ch.s Lk.s	Posts	Courses	Ch.s Lk.s	Posts	Courses	Ch.s Lk.s

22 miles 27 Total number of Acres.

Surveys Designated	By Whom Surveyed	Date of Contract	Amount of Surveys			When Surveyed
			M.	Ch.s	Lk.s	
Township lines	Thomas B. Medary	June 12th 1874				July 1875
Subdivisions	Charles I. Reed	May 12th 1874	69	62	65	May 28th & 29th 1874

The above Map of Township N° 22 North of Range N° 81 West of the 6th Principal Meridian in Wyoming Territory strictly conformable to the field notes of the survey thereof on file in this Office, which have been examined and approved.

Surveyor Generals Office Silas Reed
Cheyenne Wyo July 31st 1876 *Surv' Gen'l*

273

22 - 81

ORIGINAL

Acces. 6513

TOWNSHIP Nº 22 NORTH, RANGE Nº 81 WEST, OF THE SIXTH PRINCIPAL MERIDIAN, WYOMING.

DEPENDENT RESURVEY

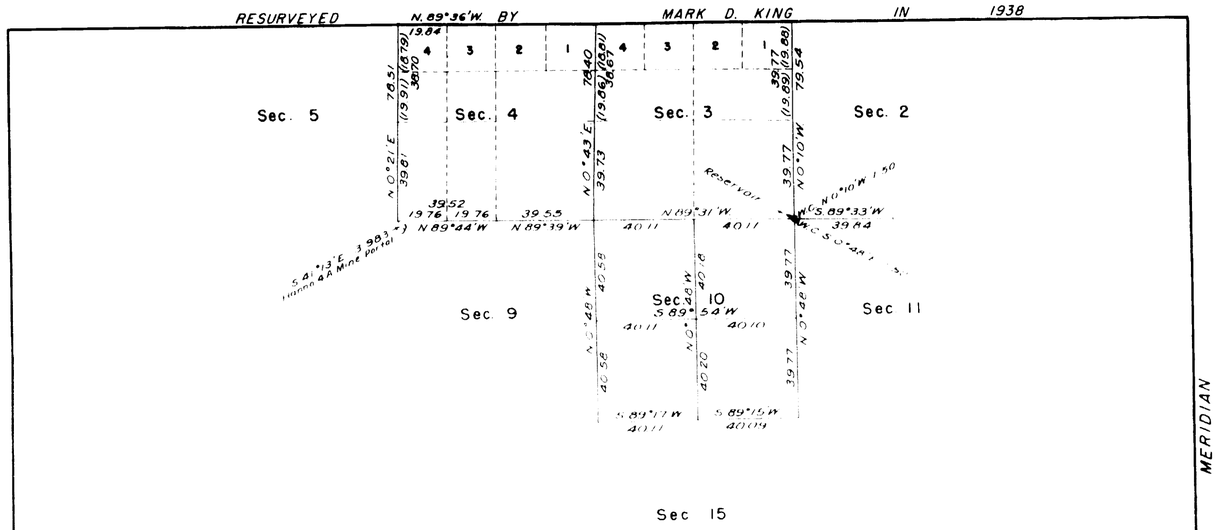

MERIDIAN

GUIDE

TENTH

Principal Meridian

This plat represents a retracement and reestablishment of a portion of the subdivisional lines designed to restore all corners in their original locations according to the best available evidence. The areas are as shown on the plat approved July 31, 1874.

RECEIVED AUG 1951

Resurvey was executed by Russell C. MacDonald April 28 to May 8, 1948 under Special Instructions for Group 213 Wyoming, dated April 9, 1948.

10 0 10 20 40 60 80

SCALE IN CHAINS

Area Resurveyed: 1906.99 Acres

UNITED STATES DEPARTMENT OF THE INTERIOR
BUREAU OF LAND MANAGEMENT
Washington, D. C., July 2, 1951

This plat is strictly conformable to the approved field notes, and the survey, having been correctly executed in accordance with the requirements of law and the regulations of this Bureau, is hereby accepted.

For the Director

William F. Richards

Chief, Branch of Surveys

360

273-A

22 - 81

TENTH GUIDE MERIDIAN WEST



Surveys Designated	By Whom Surveyed	Date of Contract	Amt of Surveys	When Surveyed
10th Guide Merid. West	John B. Thomas	July 1st 1871	47 . 61 . 22	Augt 7-26 1871.
			2 . 45	

I hereby certify that the above Diagram of the 10th Guide Meridian West of 6th Principal Meridian, between the 4th and 6th Standard Par. alleys North, in Wyoming Territory, is strictly conformable to the field Notes of the Survey thereof, on file in this Office, which have been examined and approved

Surveyor Generals Office
Cheyenne Wyo. Dec. 27. 1871

Silas Reed
Surv. Genl.

Indexed

217

13

EXTERIOR LINES

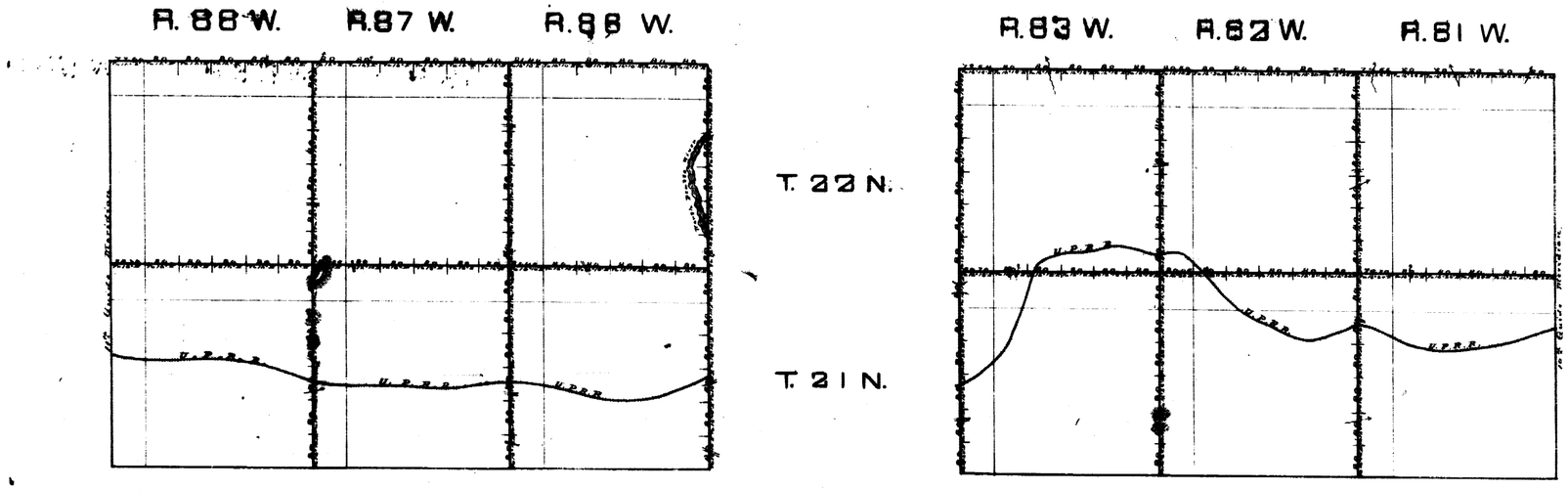

Surveys Designated	By Whom Surveyed	Date of Contract	Amt. of Surveys	When Surveyed
Exterior Tp. Lines	Thomas R. Medary	June 17th 1870	M. 1 Ch. 22 L. 29	July 21st Aug. 16th 1870
Connections	Thomas R. Medary	June 17th 1870		

I hereby certify that the above Diagram of the Exterior lines of Townships 21 and 22 North, Ranges 81, 82, 83, 86, 87 and 88 West of the 6th Principal Meridian in Wyoming Territory is strictly conformable to the field notes of the survey thereof on file in this office, which have been examined and approved

Surveyor Generals Office
Cheyenne Wyo. Oct. 26th 1870.

Silas Reed
Surv. Genl.

205

TOWNSHIP EXTERIORS

TS. 21 AND 22 N., RS. 78, 79, 80 AND 81 W., 6TH P. M., WYO.

DEPENDENT RESURVEY



Exterior — Mark D. King — 159 March 21, 1938 — 95 0185 April 22, 1938 — August 29, 1938

Resurvey authorized by Commissioner's letter "E" dated June 12, 1937

Office of Supervisor of Surveys
Denver, Colorado Aug. 19, 1940

The above sheet of exterior lines of Townships 21 and 22 North, Ranges 78, 79, 80 and 81 West of the Sixth Principal Meridian, Wyoming, is strictly conformable to the field notes of the resurvey thereof which have been examined and approved.

Supervisor of Surveys

UNITED STATES
DEPARTMENT OF THE INTERIOR
GENERAL LAND OFFICE
Washington, D.C. May 16, 1941

The resurvey [illegible] by the [illegible] correctly executed in accordance with the requirements of law and the regulations of this office, is hereby accepted.

[illegible]