(21) accession no. 2197

59

TOWNSHIP No. 22 NORTH, RANGE No. 84 WEST of the 6TH Principal MERIDIAN.

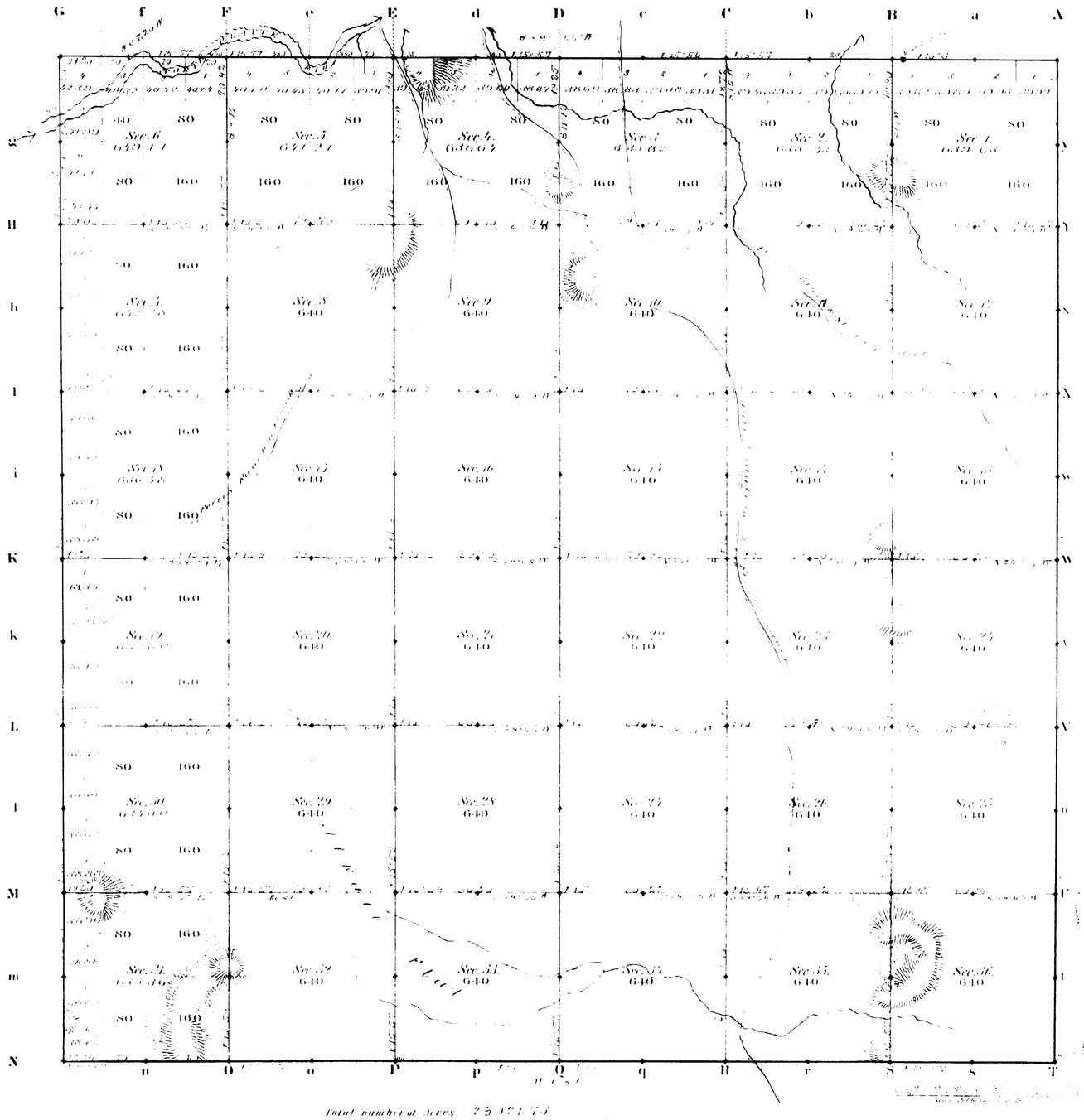

Total number of Acres 23,021.75

Surveys Designated	By Whom Surveyed	Date of Contract	Date of Survey	Date Surveyed	Magnetic Declination
Township lines					
Subdivisions					
Connections					

The above Map of Township No. 22 North Range No. 84 West of the Sixth Principal Meridian Wyoming Territory is strictly conformable to the field notes of the survey thereof on file in this Office, which have been examined and approved.

Surveyor General's Office, Edw. C. David
Cheyenne Wyoming
August 4th 1885

1594

22 - 84

7767 Click Here for Field Notes

ORIGINAL

TOWNSHIP 22 NORTH, RANGE 84 WEST, OF THE SIXTH PRINCIPAL MERIDIAN, WYOMING.

DEPENDENT RESURVEY AND SUBDIVISION OF SECTIONS

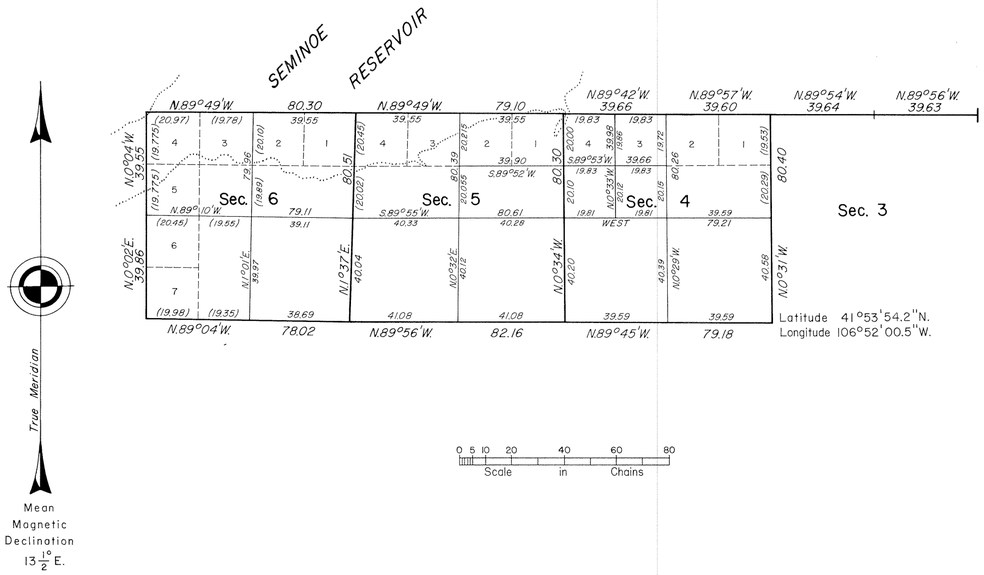

A history of surveys is contained in the field notes.

A portion of the north boundary was dependently resurveyed by Jon B. Abrams during the resurvey of T. 23 N., R. 84 W., executed concurrently under this same group.

This plat represents the dependent resurvey of a portion of the west boundary, a portion of the subdivisional lines designed to restore the corners in their true original locations according to the best available evidence, and the subdivision of certain sections, T. 22 N., R. 84 W., Sixth Principal Meridian, Wyoming.

The lottings and areas are as shown on the plat approved August 4, 1883.

Survey executed by Jon B. Abrams and Santiago T. Chavez, Cadastral Surveyors, beginning August 31, 1970, and completed July 8, 1980, pursuant to Special Instructions dated May 20, 1970, for Group No. 340, Wyoming.

UNITED STATES DEPARTMENT OF THE INTERIOR
BUREAU OF LAND MANAGEMENT

Cheyenne, Wyoming July 11, 1986

This plat is strictly conformable to the approved field notes, and the survey, having been correctly executed in accordance with the requirements of law and the regulations of this Bureau, is hereby accepted.

For the Director

Richard L. Oakes

Chief Cadastral Surveyor for Wyoming

LEGEND

····· = APPROX. HIGH WATER LINE SEMINOE RESERVOIR

W.H.B.
MEV...

DDB

1594 A

(21) Independence

2209

71

EXTERIOR LINES.

Scale 3 miles to 1 inch. Magnetic Variation 16°.

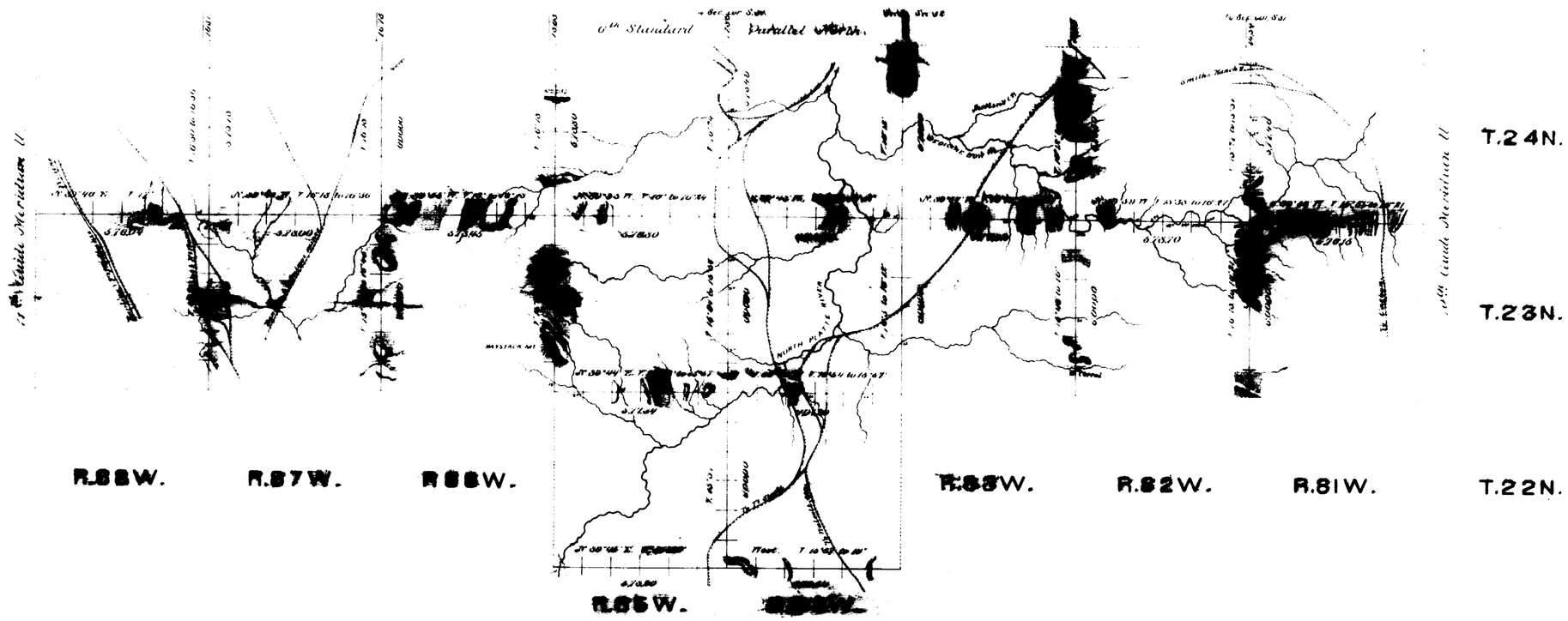

Surveys designated	By whom surveyed	Date of contract.	Amt. of surveys.			When surveyed.
			miles	chns	lks.	
Exterior lines	J. B. Shelby	March 8, 1882	[illegible]	46	66	Apr. 17. May 15. 1882
Connections	. . .	. . .	1	43	02.	. . .

I hereby certify that the above diagram of T. 22 N. R. 84 to 88 W. T. 23 & 24 N. R. 81 to 88 inclusive. West of the 6th Principal Meridian. Wyoming Territory, is strictly conformable to the field notes of the surveys thereof on file in this Office, which have been examined and approved.

Surveyor Generals Office.
Cheyenne Wyo. August 4th 1886.

Thos. G. Harris
Surveyor General.

1606

Accs. 6207

TOWNSHIP EXTERIORS

TS. 21 AND 22 N., RS. 82, 83 AND 84 W. 6TH P. M., WYO.

DEPENDENT RESURVEY



LINES DESIGNATED	BY WHOM SURVEYED	GROUP No.	GROUP DATE	MILEAGE MLS.	MILEAGE CHS.	WHEN SURVEYED BEGUN	WHEN SURVEYED COMPLETED
Exterior	Mark D. King	159	March 21, 1938	83	62.40	April 22, 1938	August 29, 1938
Connecting	"	"	"		37.26	"	"

Resurvey authorized by Commissioner's letter "E" dated June 12, 1937

Office of Supervisor of Surveys
Denver, Colorado, Aug. 19, 1940

The above plat of exterior lines of Townships 21 and 22 North, Ranges 82, 83 and 84 West of the Sixth Principal Meridian, Wyoming, is strictly conformable to the field notes of the resurvey thereof, which have been examined and approved.

Supervisor of Surveys

UNITED STATES
DEPARTMENT OF THE INTERIOR
GENERAL LAND OFFICE
Washington, D. C., May 16, 1941

The resurvey represented by this plat having been correctly executed in accordance with the requirements of law and the regulations of this office is hereby accepted.

Assistant Commissioner

3019