(6)

59

266

TOWNSHIP No. 22 NORTH RANGE No. 87 WEST OF 6th PRINCIPAL MERIDIAN

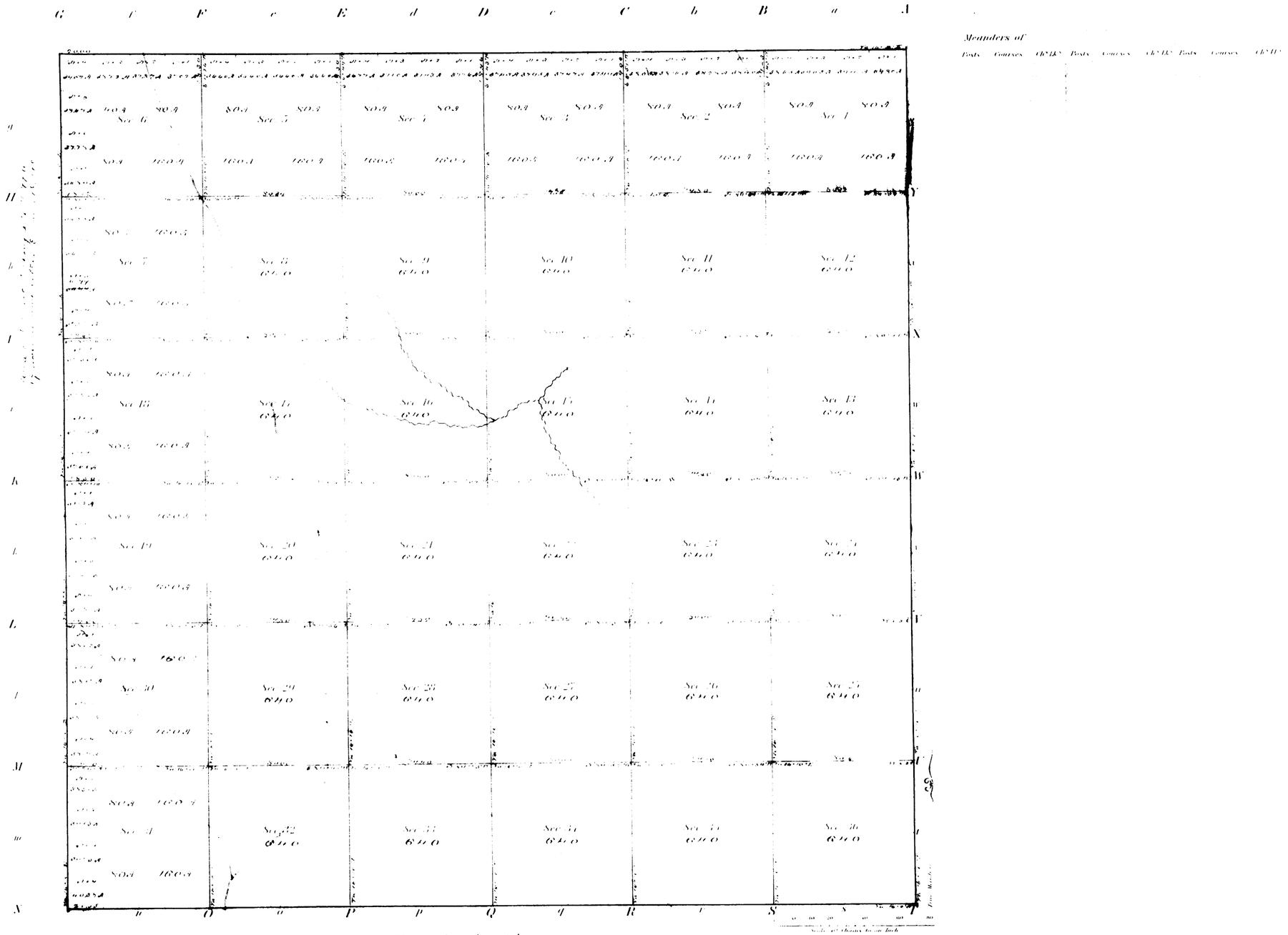

22439.97 Total number of Acres

Surveys Designated	By Whom Surveyed	Date of Contract	Amount of Surveys	When Surveyed
Township lines	Thos. B. Medary	June 17th 1873		
Subdivisions	Martin M. Grant	June 17th 1873	59 - 67 - 5	Sept. 25th Oct. 2d 1874

The above Map of Township No. 22 North of Range No. 87 West of 6th Principal Meridian in Wyoming Territory is strictly conformable to the field notes of the survey thereof on file in this office which have been examined and approved.

Surveyor General's Office Silas Reed,

Cheyenne Wyo. Nov. 21st 1874

249

22-87

Index 8

217

EXTERIOR LINES

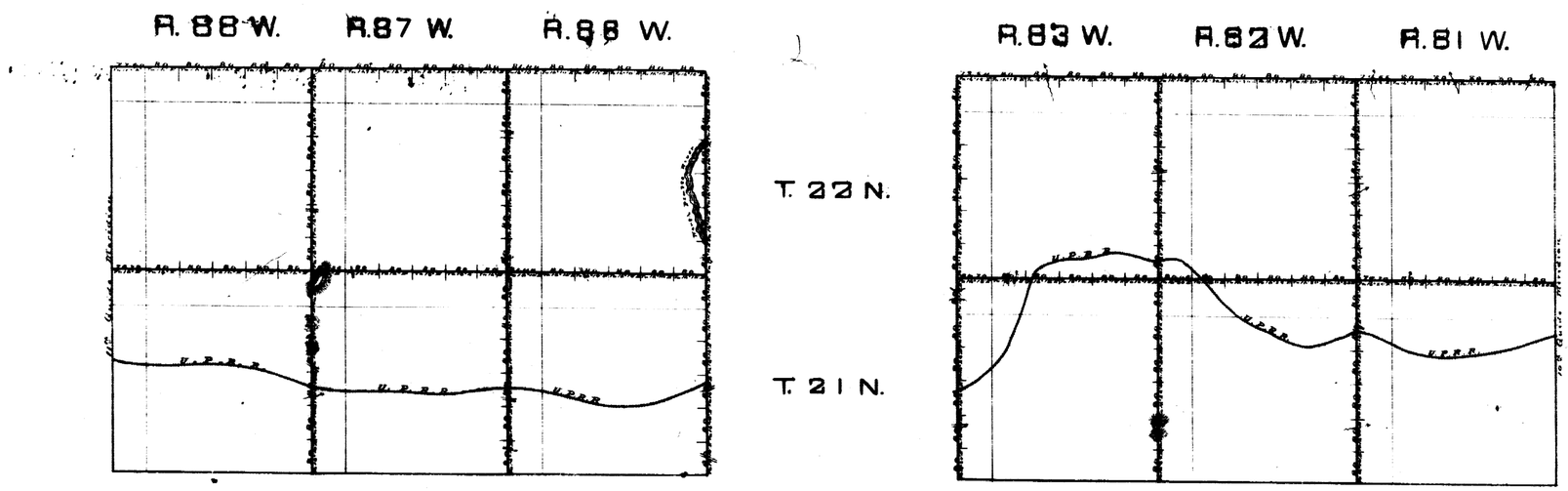

Surveys Designated	By Whom Surveyed	Date of Contract	Amt. of Surveys	When Surveyed
Exterior Tp. Lines	Thomas B. Medary	June 17th 1878	M. 100 - chs 72 - chs 29	July 21st Aug 16th 1878
Connections	Thomas B. Medary	June 17th 1878		

I hereby certify that the above Diagram of the Exterior lines of Townships 21 and 22 North, Ranges 81, 82, 83, 86, 87 and 88 West of the 6th Principal Meridian in Wyoming Territory is strictly conformable to the field notes of the survey thereof on file in this office, which have been examined and approved

Surveyor Generals Office
Cheyenne Wyo. Oct. 26th 1878.

Silas Reed
Surv. Genl

Acces 6222

ORIGINAL

TOWNSHIPS Nº 21 AND 22 NORTH, RANGES Nº 85, 86, 87, AND 88 WEST, SIXTH PRINCIPAL MERIDIAN, WYOMING

DEPENDENT RESURVEY OF EXTERIOR LINES

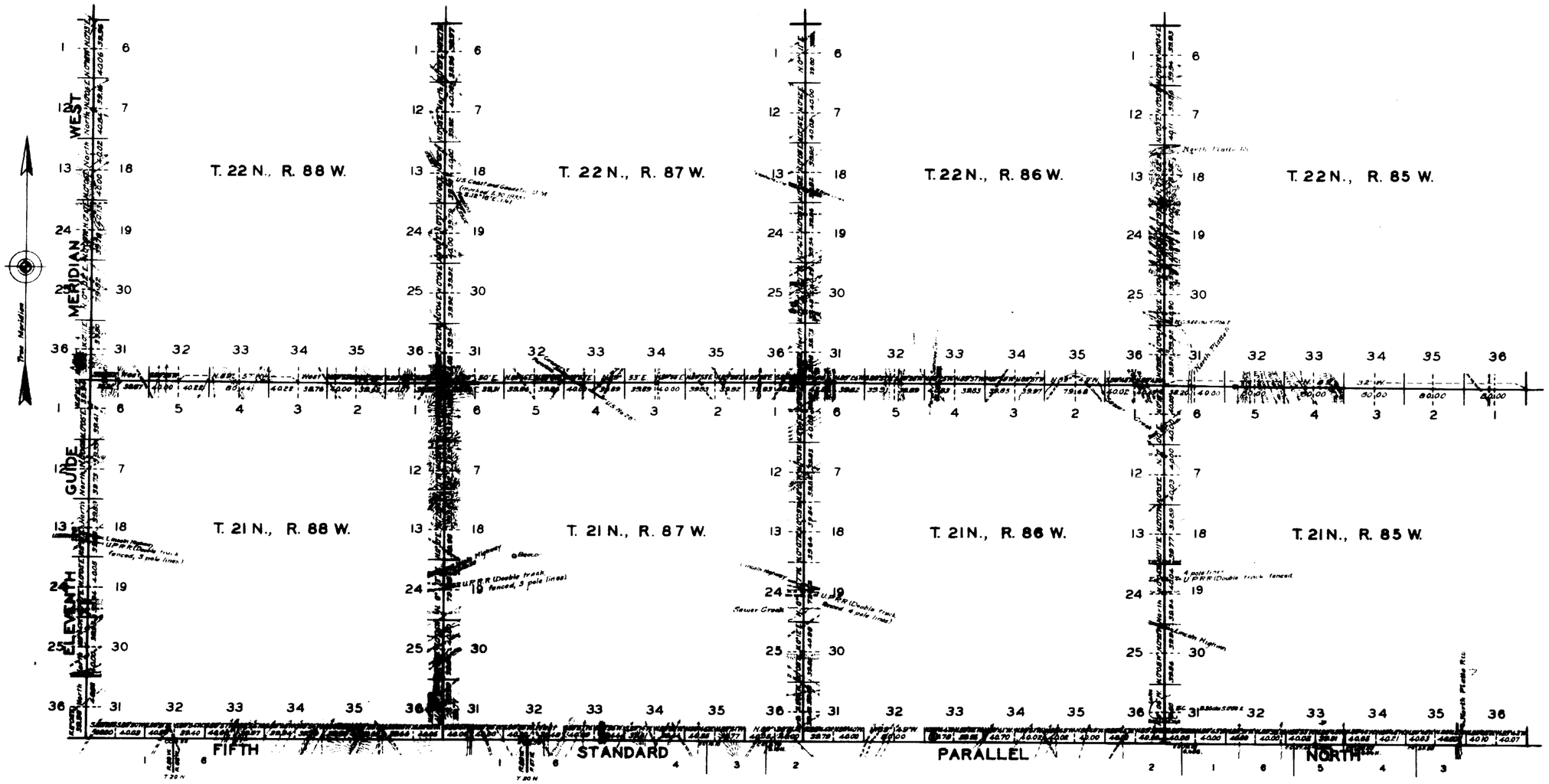

Resurvey authorized by General Land Office letter "E" dated June 12, 1937.

SCALE: 100 CHS. TO AN INCH

LINES DESIGNATED	BY WHOM SURVEYED	GROUP NO.	GROUP DATE	MILEAGE MI.	MILEAGE CH.	WHEN SURVEYED BEGUN	WHEN SURVEYED COMPLETED
EXTERIOR	MARK D. KING	102	AUG. 10, 1936	95	64.00	SEPT. 14, 1936	NOV. 6, 1936

Office of Supervisor of Surveys
Denver, Colorado, Sept. 26, 1941

The above plat of the exterior lines of Townships Nos. 21 and 22 North, Ranges Nos. 85, 86, 87, and 88 West of the Sixth Principal Meridian, Wyoming, is strictly conformable to the field notes of the resurvey thereof, which have been examined and approved.

Supervisor of Surveys

UNITED STATES
DEPARTMENT OF THE INTERIOR
GENERAL LAND OFFICE
Washington, D.C., Oct. 3, 1941

The resurvey represented by this plat having been correctly executed in accordance with the requirements of law and the regulations of this office, is hereby accepted.

Joel David Wolfsohn
Assistant Commissioner

MJL

AMT

3021