(8) 60

147

TOWNSHIP No. 22 NORTH, RANGE No. 89 WEST OF THE SIXTH PRINCIPAL MERIDIAN

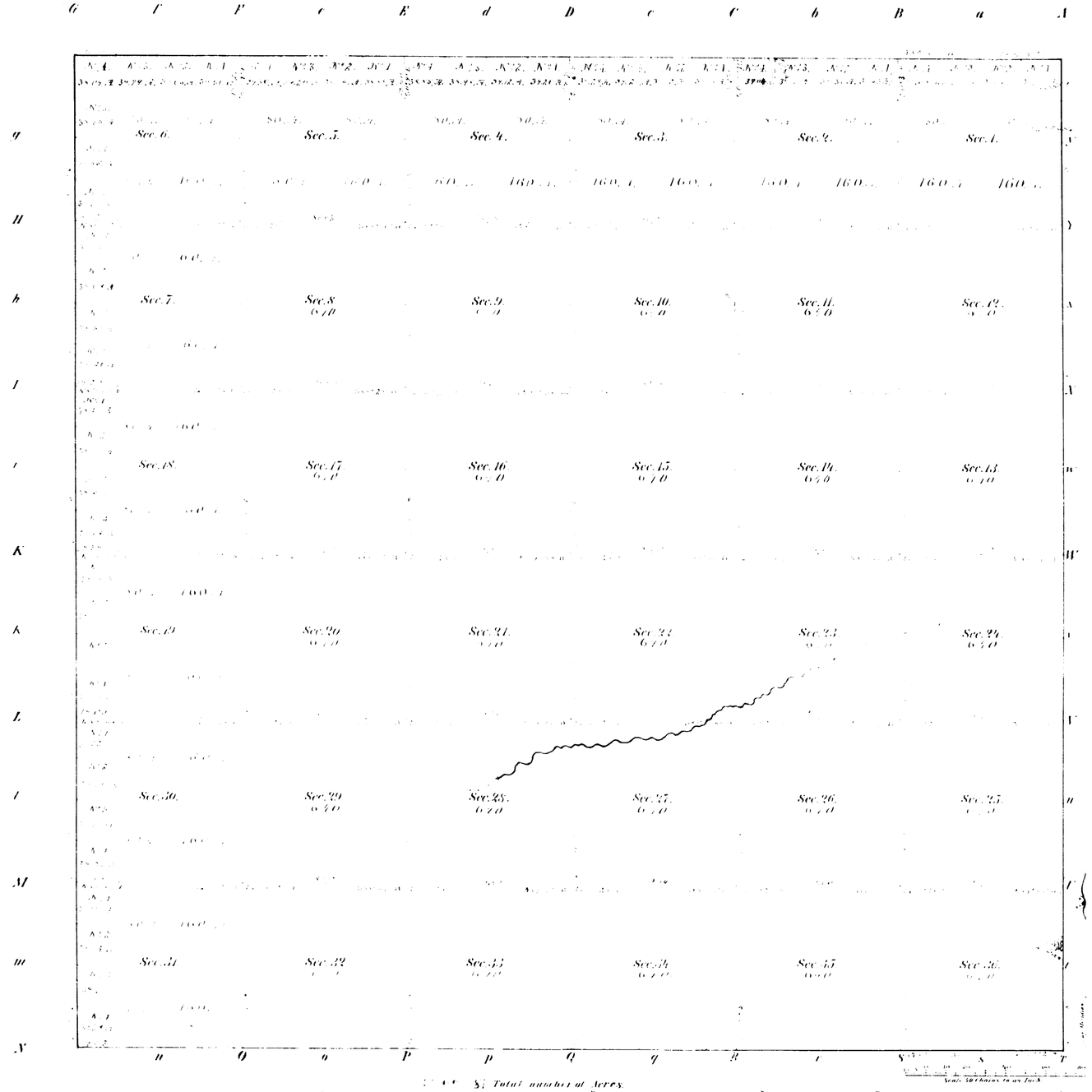

Meanders of

Posts	Courses	Chs. Lks.	Posts	Courses	Chs. Lks.	Posts	Courses	Chs. Lks.

Scale 50 Chains to an Inch

Total number of Acres.

Township lines
Subdivisions
Connections

The above Map of Township No. 22 North of Range No. 89 West of the Sixth Principal Meridian in Wyoming Territory is strictly conformable to the field notes of the survey thereof on file in this Office which have been examined and approved

Surveyor General's Office Edw. C. David Sur. Genl.

Cheyenne Wyoming
October 29th 1875

A. Gast & Co. St. Louis Mo.

393

22-89

445

EXTERIOR LINES

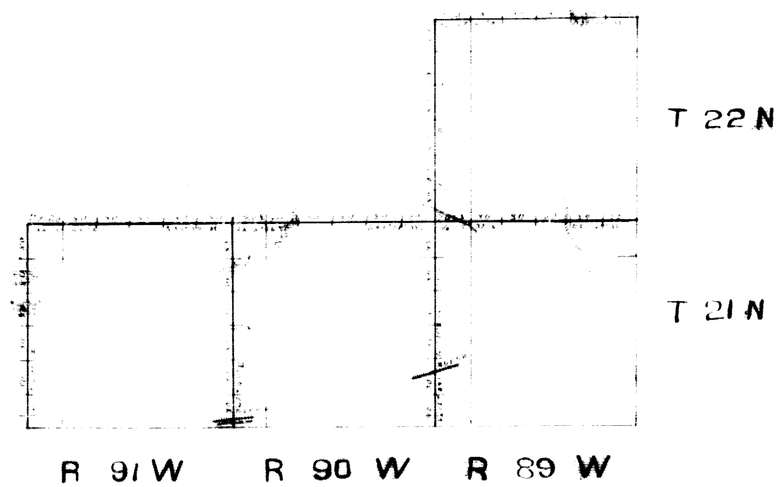

Surveys Designated	By Whom Surveyed	Date of Contract	Amount of Surveys	When Surveyed
Exterior lines	John B. Thomas	July 5th 1876	M. 47 Chs. 77 Lks. 64	July 31 Aug. 23rd 1876

I hereby certify that the above Diagram of the exterior lines of Townships 21 and 22 North of Range 89 West and Townships 21 North of Ranges 90 and 91 West of the 6th Principal Meridian in Wyoming Territory is strictly conformable to the field notes of the Survey thereof on file in this Office, which have been examined and approved.

Surveyor Generals office,
Cheyenne Wyo.
October 29th 1875

Edw. C. David
Surr. Genl

6224

ORIGINAL

SHEET 3 OF 4 SHEETS

TOWNSHIPS Nº 21 AND 22 NORTH, RANGES Nº 89, 90, 91, AND 92 WEST, SIXTH PRINCIPAL MERIDIAN, WYOMING

DEPENDENT RESURVEY OF EXTERIOR LINES

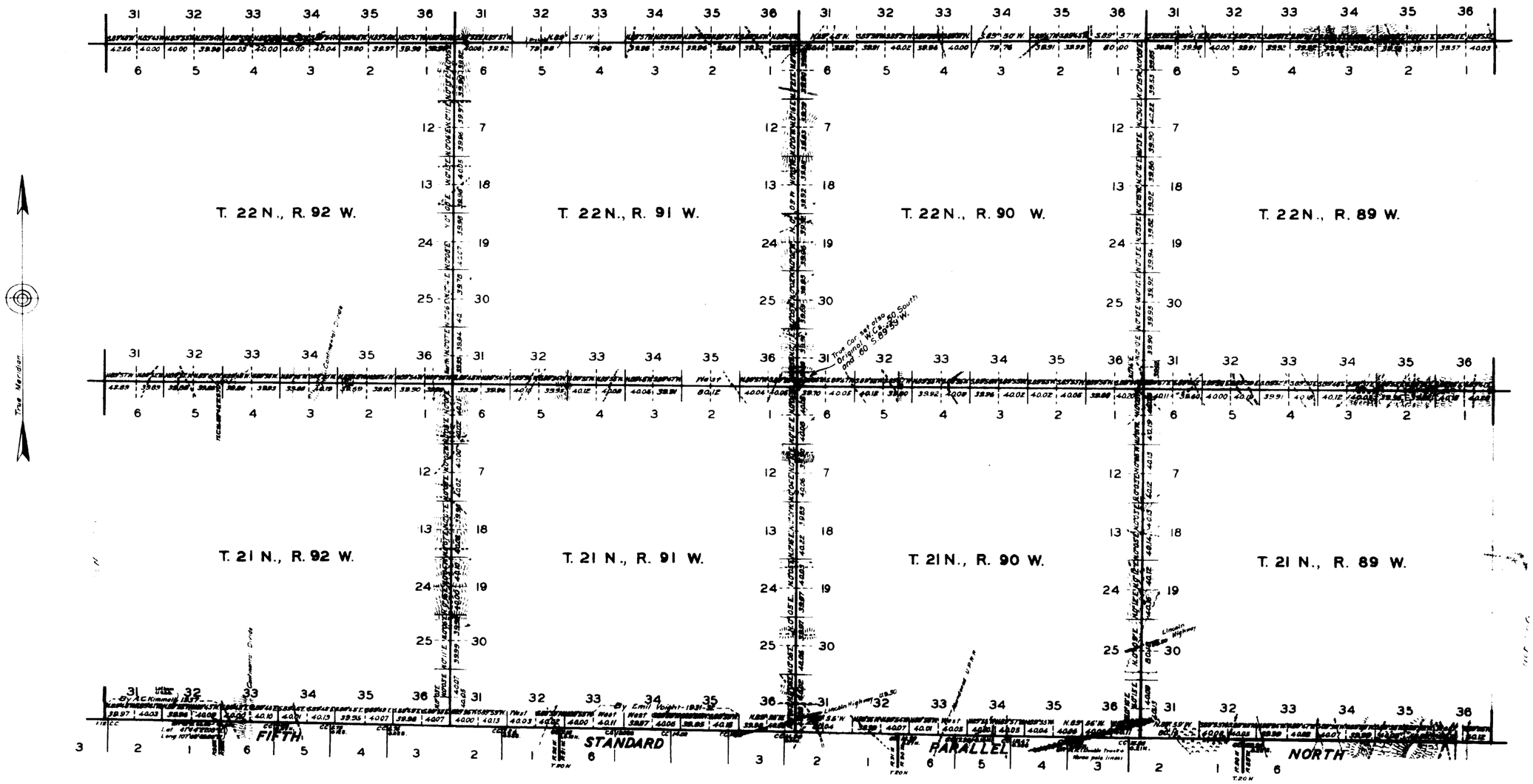

Resurvey authorized by General Land Office letter "E" dated June 12, 1937

SCALE: 100 CHAINS TO AN INCH

LINES DESIGNATED	BY WHOM SURVEYED	GROUP		MILEAGE		WHEN SURVEYED	
		NO.	DATE	MLS.	CHS.	BEGUN	COMPLETED
EXTERIORS	RUSSELL C. MACDONALD	162	AUG. 10, 1936	103	39.88	SEPT. 28, 1936	NOV. 10, 1936

Office of Supervisor of Surveys
Denver, Colorado, Sept. 26, 1941

The above plat of the exterior lines of Townships Nos. 21 and 22 North, Ranges Nos. 89, 90, 91, and 92 West of the Sixth Principal Meridian, Wyoming, is strictly conformable to the field notes of the resurvey thereof, which have been examined and approved.

Supervisor of Surveys.

UNITED STATES
DEPARTMENT OF THE INTERIOR
GENERAL LAND OFFICE
Washington, D.C., Oct. 3, 1941

The resurvey represented by this plat having been correctly executed in accordance with the requirements of law and the regulations of this office, is hereby accepted.

Assistant Commissioner.

3023