7395

ORIGINAL

# TOWNSHIP 23 NORTH, RANGE 81 WEST, OF THE SIXTH PRINCIPAL MERIDIAN, WYOMING.

## DEPENDENT RESURVEY

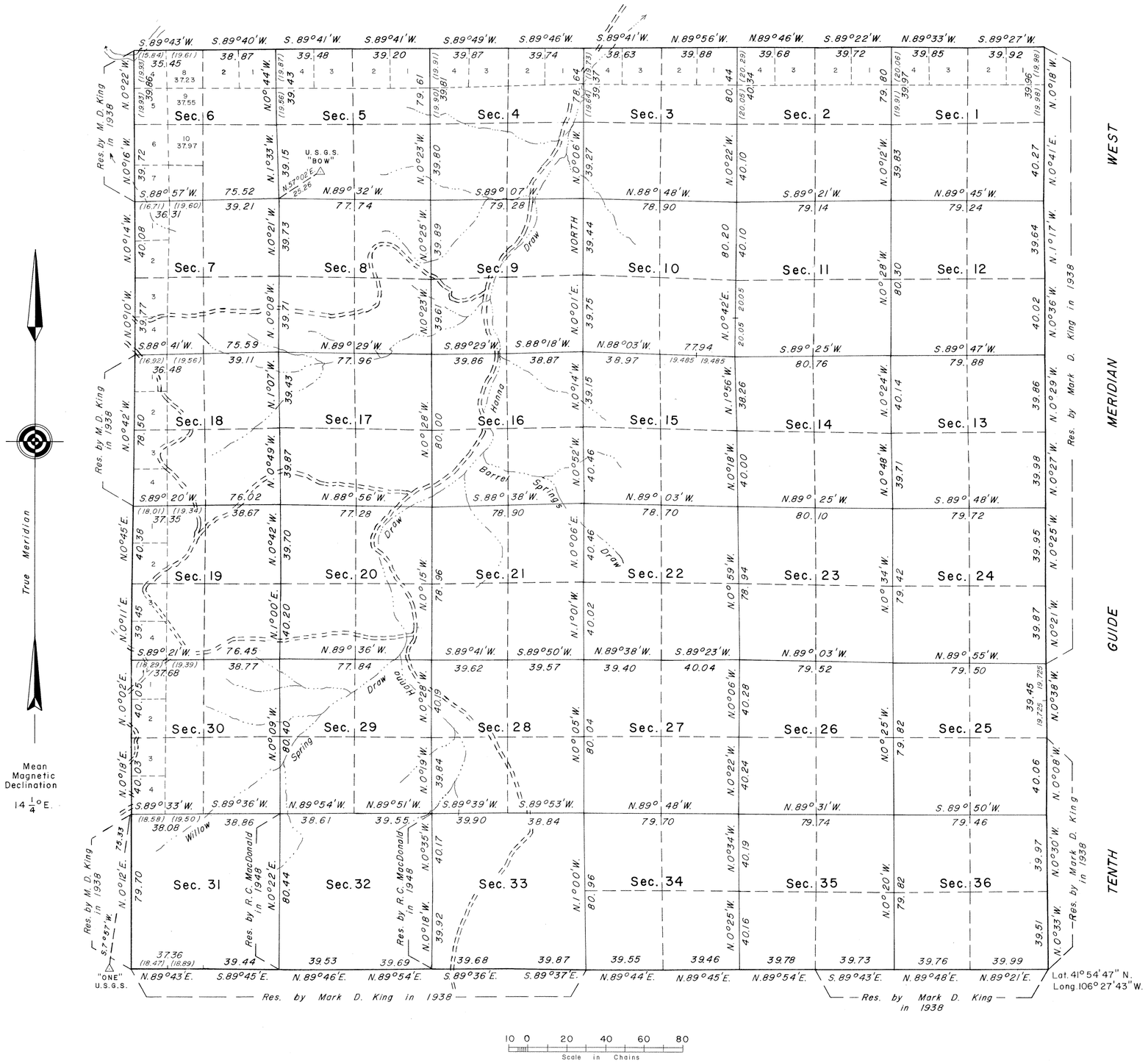


A history of surveys is contained in the field notes.

This plat represents the dependent resurvey of a portion of the Tenth Guide Meridian West, in Township 23 North, between Ranges 80 and 81 West, a portion of the south and the west boundaries, the north boundary and a portion of the subdivisional lines, of T. 23 N., R. 81 W., Sixth Principal Meridian, Wyoming, designed to restore the corners in their true original locations according to the best available evidence.

Except as indicated hereon, the lottings and areas are as shown on the plat approved August 4, 1883.

Survey executed by Jerry L. Messick, Cadastral Surveyor, under the supervision of Richard L. Oakes, Chief, Branch of Cadastral Survey, beginning October 21, 1975, and completed November 12, 1975, pursuant to Special Instructions dated October 14, 1975, for Group No. 380, Wyoming.

UNITED STATES DEPARTMENT OF THE INTERIOR
BUREAU OF LAND MANAGEMENT
Washington, D.C. February 21, 1978

This plat is strictly conformable to the approved field notes, and the survey, having been correctly executed in accordance with the requirements of law and the regulations of this Bureau, is hereby accepted.

For the Director

Chief, Division of Cadastral Survey

L.G.B.

1588B

(21)

53

2191

# TOWNSHIP No. 23 NORTH, RANGE No. 81 WEST of the 6TH Principal MERIDIAN.




Total number of Acres

| Surveys Designated | By Whom Surveyed | Date of Contract | Amount of Survey Mi. | Ch. | Lks. | When Surveyed | Magnetic Declination |
|---|---|---|---|---|---|---|---|
| W. & N. Township lines | J. B. Shelby | [illegible] | 11 | 70 | 15 | April 17 & 18 1881 | 13° 19' East |
| Subdivisions | " | | 58 | [illegible] | [illegible] | July [illegible] | [illegible] |
| Connections | | | | | | | |
| 8th Line | Thomas E. Medary | June 17 1873 | 5 | 79 | 55 | July 24, 1873 | |
| 13th Guide N. W. | John E. Thomas | July 1, 1871 | 6 | [illegible] | [illegible] | Aug. 24 1871 | |

The above Map of Township No. 23 North Range No. 81 West of the Sixth Principal Meridian Wyoming Territory is strictly conformable to the field notes of the survey thereof on file in this Office, which have been examined and approved.

Surveyor General's Office,
Cheyenne Wyoming
August 4th 1883

Edw. C. David
Sur. Genl.

A. Gast & Co. St. Louis Mo.

1588

23 - 81

Acces. 6514

ORIGINAL

# TOWNSHIP № 23 NORTH, RANGE № 81 WEST, OF THE SIXTH PRINCIPAL MERIDIAN, WYOMING.

## DEPENDENT RESURVEY

RECEIVED
AUG 20 1951
Bureau of Land Management
Cheyenne, Wyoming

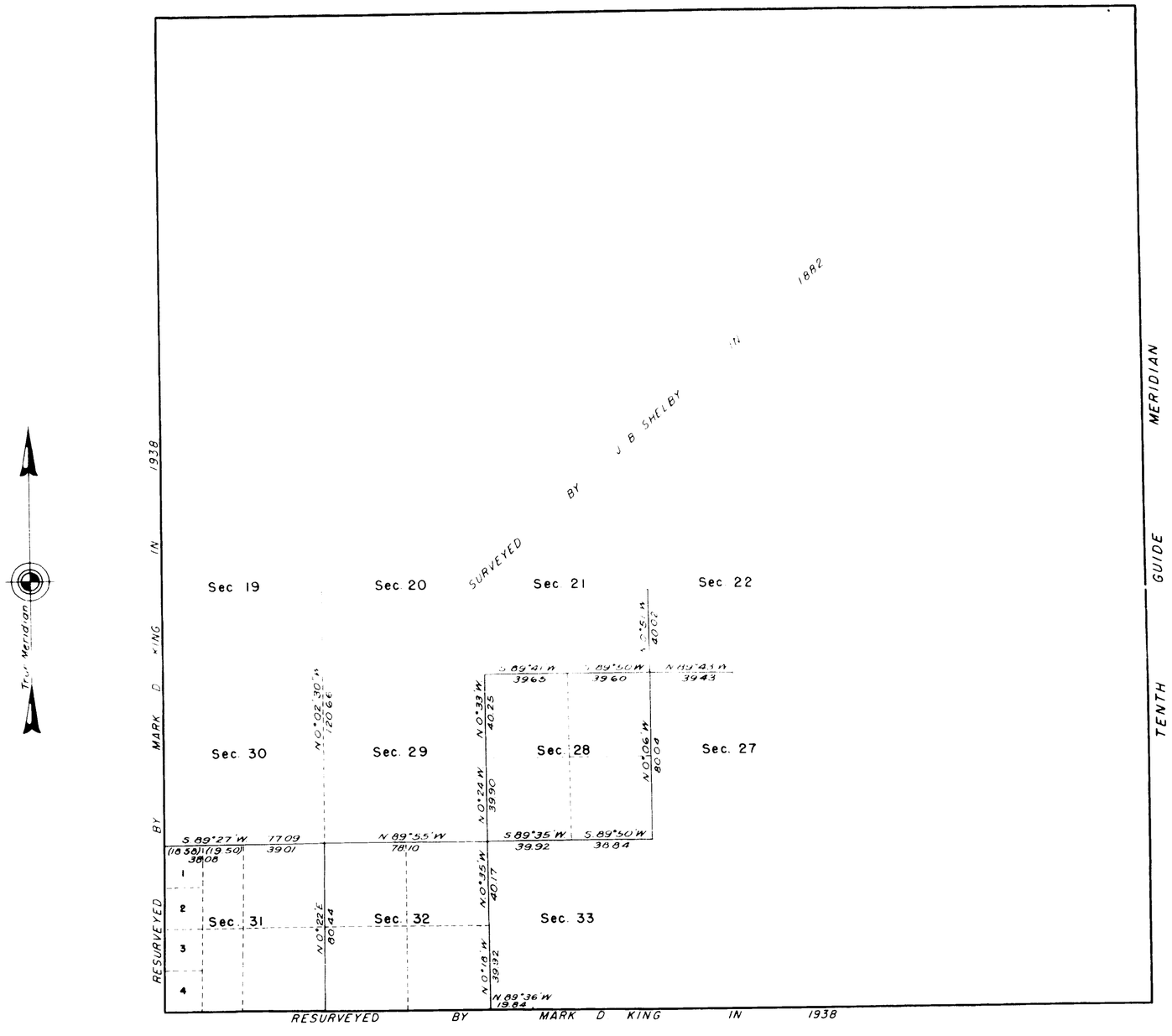


This plat represents a retracement and reestablishment of a portion of the subdivisional lines of the original survey, designed to restore all corners in their original locations according to the best available evidence. The areas are as shown on the plat approved August 4, 1883.

10 0 10 20 40 60 80

SCALE IN CHAINS

Area Resurveyed: 1914.40 Acres

Survey executed by Russell C. MacDonald April 28 to May 13, 1948 under Special Instructions for Group 213 Wyoming, dated April 9, 1948.

UNITED STATES DEPARTMENT OF THE INTERIOR
BUREAU OF LAND MANAGEMENT
Washington, D. C., July 2, 1951

This plat is strictly conformable to the approved field notes, and the survey, having been correctly executed in accordance with the requirements of law and the regulations of this Bureau, is hereby accepted.

For the Director

William F. Richards

Chief, Branch of Surveys

1588-A

23-81

(21) Indigo

2209

71

# EXTERIOR LINES.

*Scale 3 miles to 1 inch. Magnetic Variation E.*

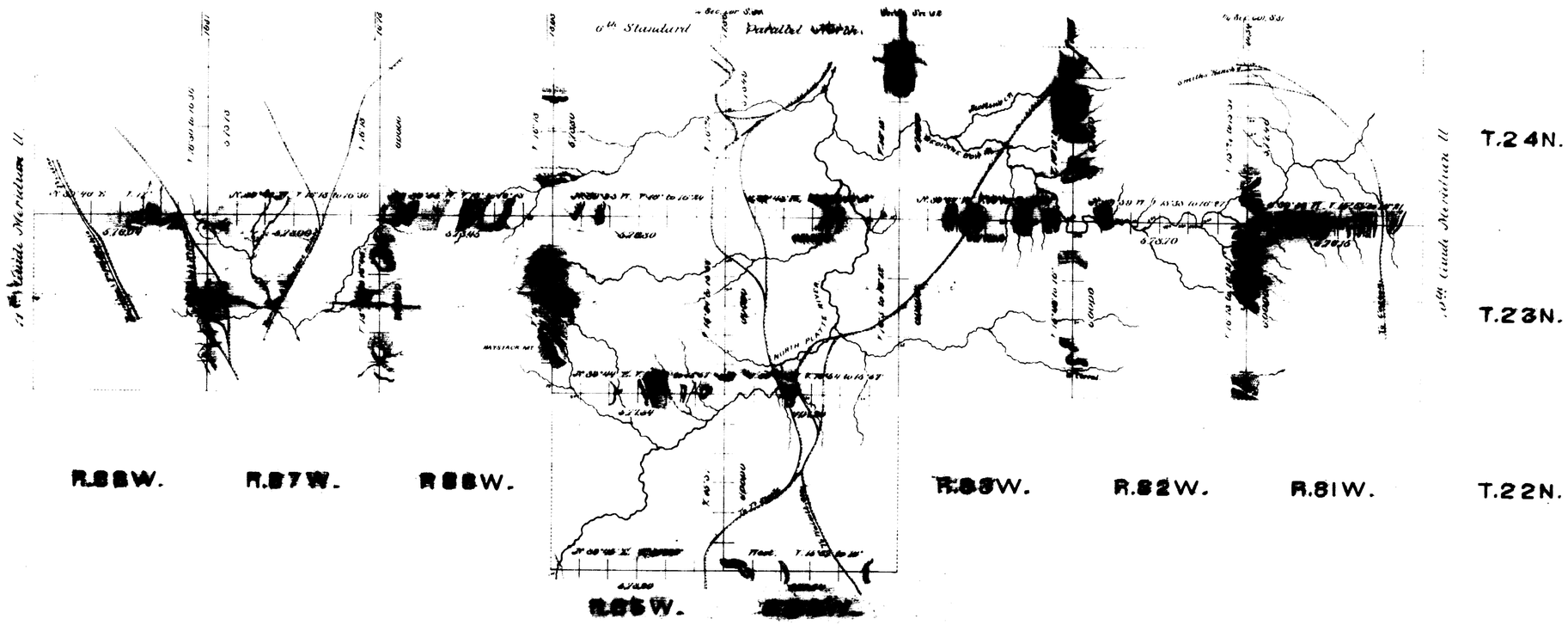


| Surveys designated | By whom surveyed | Date of contract. | Amt. of surveys. | | | When surveyed. |
|---|---|---|---|---|---|---|
| | | | mls | chs | lks | |
| Exterior lines | J. B. Shelby | March 8, 1882 | [illegible] | 46 | [illegible] | Apr. 17. May 15. 1882 |
| Connections | . . . | . . . | 1 | 43 | 82. | . . . |

I hereby certify that the above diagram of T. 22 N. R. 84 & 85 W. T. 23 & 24 N. R. 81 to 88 inclusive. West of the 6th Principal Meridian, Wyoming Territory, is strictly conformable to the field notes of the surveys thereof on file in this Office, which have been examined and approved.

Surveyor General's Office.
Cheyenne Wyo. August 4th 1886.

Edw. C. [illegible]
Surveyor General.

1606

# TENTH GUIDE MERIDIAN WEST




| Surveys Designated By Whom Surveyed | Date of Contract | Amt. of Surveys | When Surveyed |
|---|---|---|---|
| 10th Guide Merid. West John B. Thomas | July 1st 1871 | 47 · 61 · 32<br>2 · 75 | Aug. 7-26 1871. |

I hereby certify that the above Diagram of the 10th Guide Meridian West of 6th Principal Meridian, between the 4th and 8th Standard Par. allels North, in Wyoming Territory, is strictly conformable to the field Notes of the Survey thereof, on file in this Office, which have been examined and approved

Surveyor General's Office
Cheyenne Wyo. Dec. 27. 1871

Silas Reed
Surv. Genl.

# TOWNSHIP EXTERIORS

## TS. 23 AND 24 N., RS. 78, 79, 80 AND 81 W. 6TH P. M., WYO.

DEPENDENT RESURVEY




| LINES DESIGNATED | BY WHOM SURVEYED | GROUP No. | GROUP DATE | MILEAGE MLS. | MILEAGE CHS. | WHEN SURVEYED BEGUN | WHEN SURVEYED COMPLETED |
|---|---|---|---|---|---|---|---|
| Exterior | Mark D. King | 159 | March 21, 1938 | 95 | 31.94 | April 22, 1938 | August 29, 1938 |
| Connecting | " | " | " | | 19.08 | " | " |

Resurvey authorized by Commissioner's letter "E", dated June 12, 1937

Office of Supervisor of Surveys
Denver, Colorado, Aug. 19, 1940

The above plat of exterior lines of Townships 23 and 24 North, Ranges 78, 79, 80 and 81 West of the Sixth Principal Meridian, Wyoming, is strictly conformable to the field notes of the resurvey thereof, which have been examined and approved.

Supervisor of Surveys

UNITED STATES
DEPARTMENT OF THE INTERIOR
GENERAL LAND OFFICE
Washington, D.C., May 16, 1941

The resurvey represented by this plat, having been correctly executed in accordance with the requirements of law and the regulations of this office, is hereby accepted.

Assistant Commissioner