7768 Click Here for Field Notes

ORIGINAL

TOWNSHIP 23 NORTH, RANGE 84 WEST, OF THE SIXTH PRINCIPAL MERIDIAN, WYOMING.

DEPENDENT RESURVEY AND SUBDIVISION OF SECTIONS

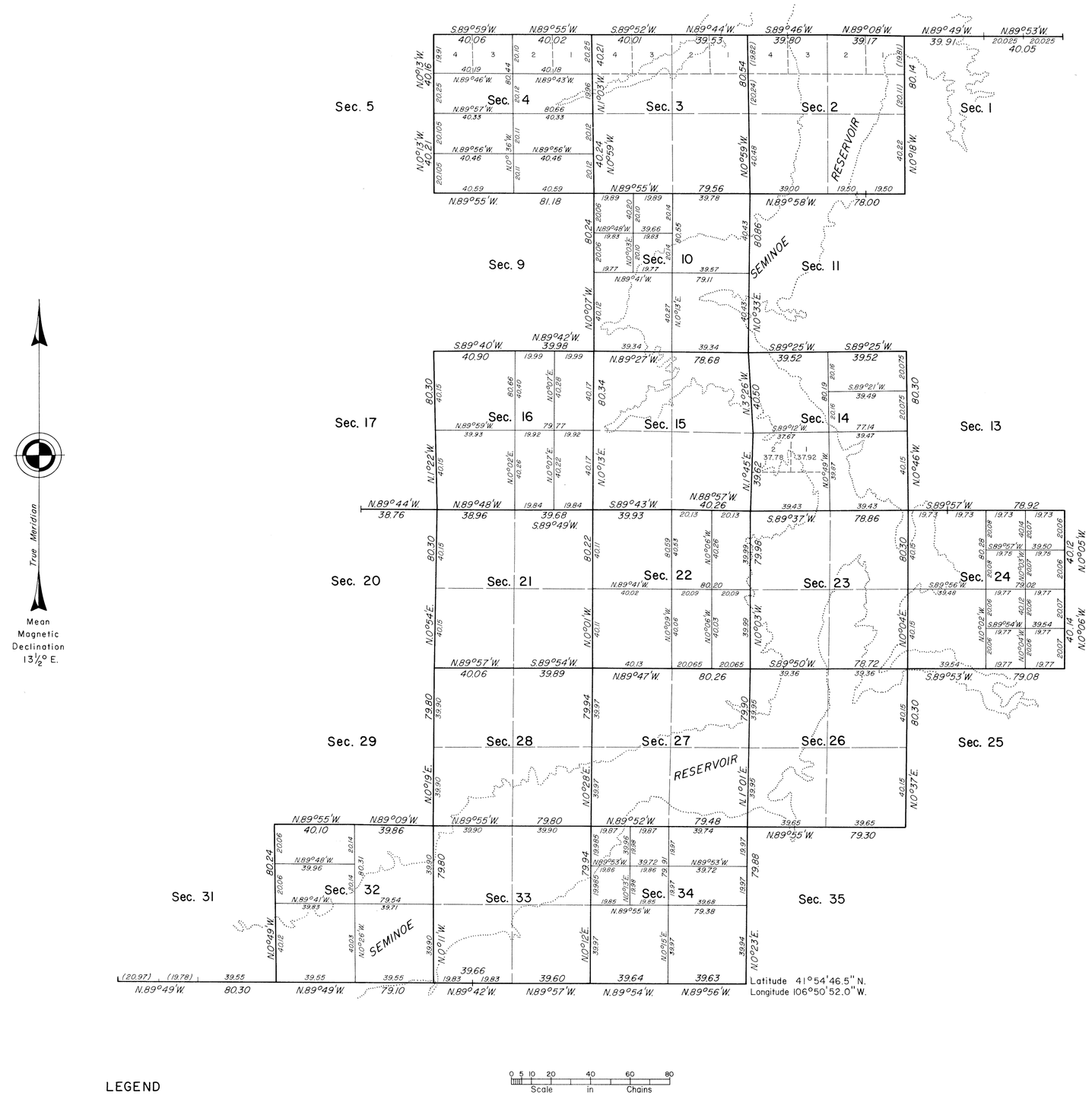

A history of surveys is contained in the field notes.

A portion of the north boundary was dependently resurveyed by Selmer O. Olson during the resurvey of T. 24 N., R. 84 W., executed concurrently under this same group.

This plat represents the dependent resurvey of portions of the south and east boundaries, a portion of the subdivisional lines designed to restore the corners in their true original locations according to the best available evidence, and the subdivision of certain sections, T. 23 N., R. 84 W., Sixth Principal Meridian, Wyoming.

Except as indicated hereon, the lottings and areas are as shown on the plat approved August 4, 1883.

Survey executed by Jon B. Abrams, Shirley B. Hjellum and Santiago T. Chavez, Cadastral Surveyors, beginning June 15, 1970, and completed July 23, 1980, pursuant to Special Instructions dated May 20, 1970, for Group No. 340, Wyoming.

UNITED STATES DEPARTMENT OF THE INTERIOR
BUREAU OF LAND MANAGEMENT

Cheyenne, Wyoming July 11, 1986

This plat is strictly conformable to the approved field notes, and the survey, having been correctly executed in accordance with the requirements of law and the regulations of this Bureau, is hereby accepted.

For the Director

Richard L. Oakes

Chief Cadastral Surveyor for Wyoming

LEGEND

····· = APPROX. HIGH WATER LINE SEMINOE RESERVOIR

W.H.B.
MEV.

DDB

1595 A

(21)

60

2198

TOWNSHIP No. 23 NORTH, RANGE No. 84 WEST of the 6TH Principal MERIDIAN.

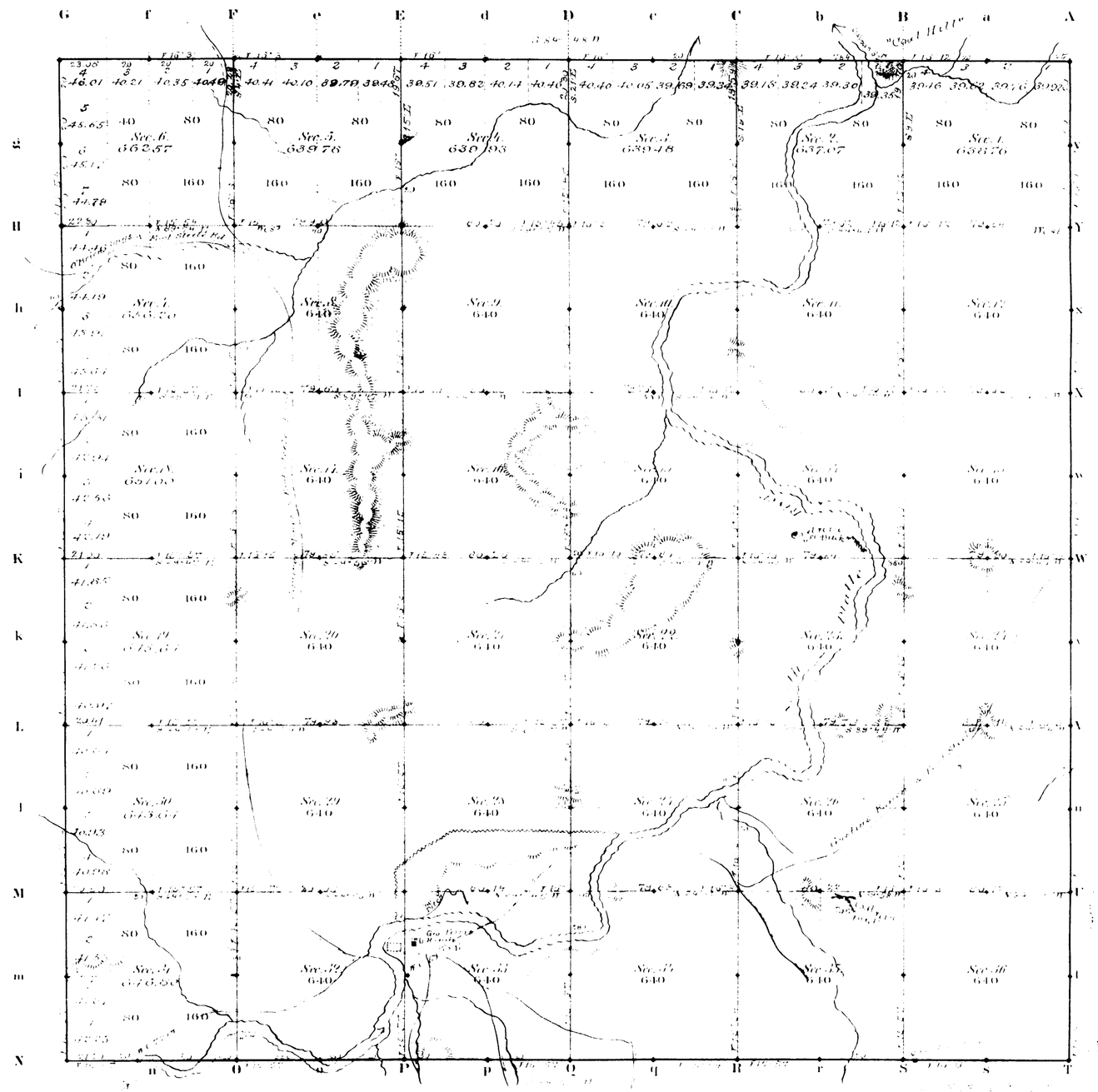

The above Map of Township No. 23 North Range No. 84 West of the Sixth Principal Meridian Wyoming Territory is strictly conformable to the field notes of the survey thereof on file in this Office, which have been examined and approved.

Surveyor General's Office
Cheyenne Wyoming
August 4th 1883

Edw. C. David
Dept. Genl.

1595

23 - 84

(21) Indexed

2209

71

EXTERIOR LINES.

Scale 3 miles to 1 inch. Magnetic Variation E.

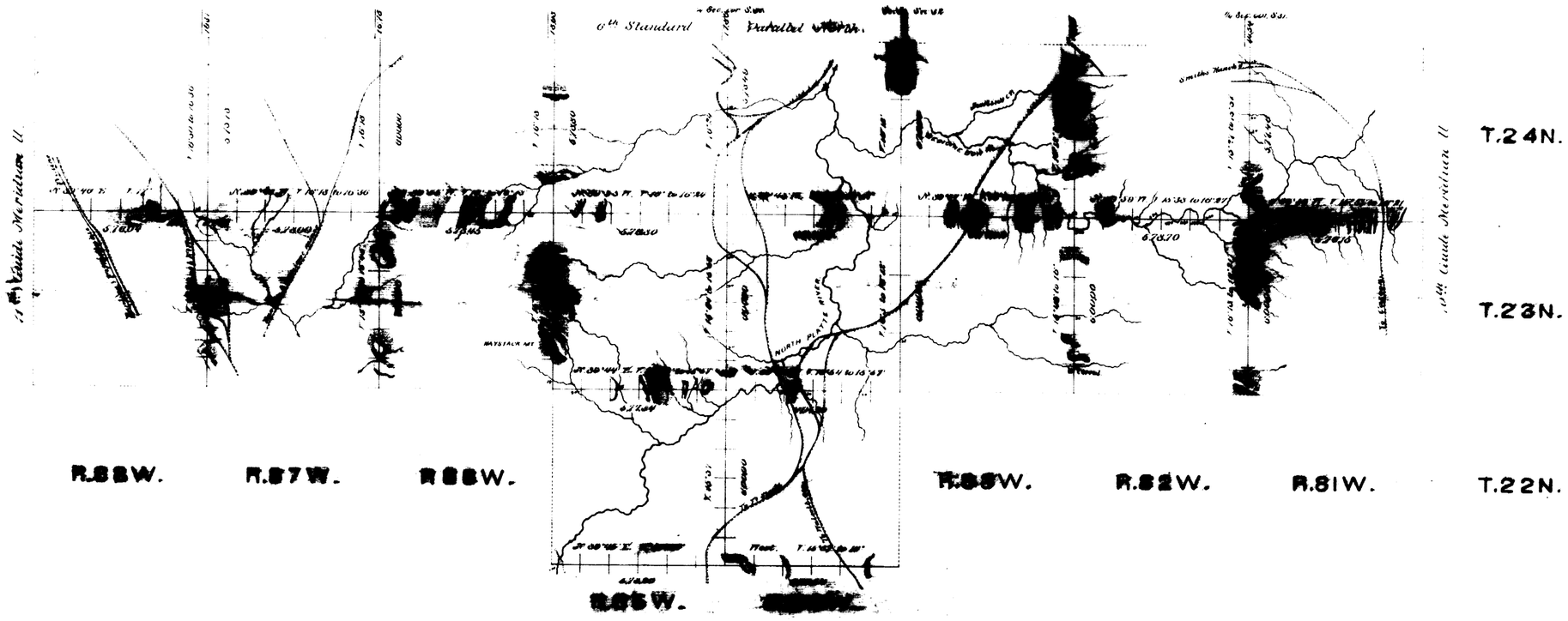

Surveys designated	By whom surveyed	Date of contract.	Amt. of surveys.			When surveyed.
			mls	chs	lks	
Exterior lines	J. B. Shelby	March 8, 1882	[illegible]	46	[illegible]	Apr. 17-May 15. 1882
Connections	. . .	- - -	1	43	02.	. . .

I hereby certify that the above diagram of T. 22 N. R. 84 & 85 W. T. 23 & 24 N. R. 81 to 88 inclusive. West of the 6th Principal Meridian, Wyoming Territory, is strictly conformable to the field notes of the surveys thereof on file in this Office, which have been examined and approved.

Surveyor General's Office.
Cheyenne Wyo. August 4th 1886.

[signature]
Surveyor General.

1606


TOWNSHIP EXTERIORS
T.S. 23 AND 24 N., RS. 82, 83 AND 84 W. 6TH P. M. WYO.
DEPENDENT RESURVEY
SIXTH STANDARD PARALLEL NORTH
T. 24 N., R. 84 W.
T. 24 N., R. 83 W.
T. 24 N., R. 82 W.
T. 24 N., R. 81 W.
T. 23 N., R. 84 W.
T. 23 N., R. 83 W.
T. 23 N., R. 82 W.
T. 23 N., R. 81 W.
T. 22 N., R. 84 W.
T. 22 N., R. 83 W.
T. 22 N., R. 82 W.
Scale 100 Chains to an Inch
Exterior Connecting
Mark D. King
159 March 21, 1938
83 5406 71 82
April 22, 1938
Aug. 29, 1938
Office of Supervisor of Surveys
DEPARTMENT OF THE INTERIOR
Washington, D.C. May 16, 1941
Resurvey authorized by Commissioner's letter of Dated June 2, 1937