(21)

67

2205

TOWNSHIP No. 23 NORTH. RANGE No. 87 WEST of the 6TH Principal MERIDIAN.

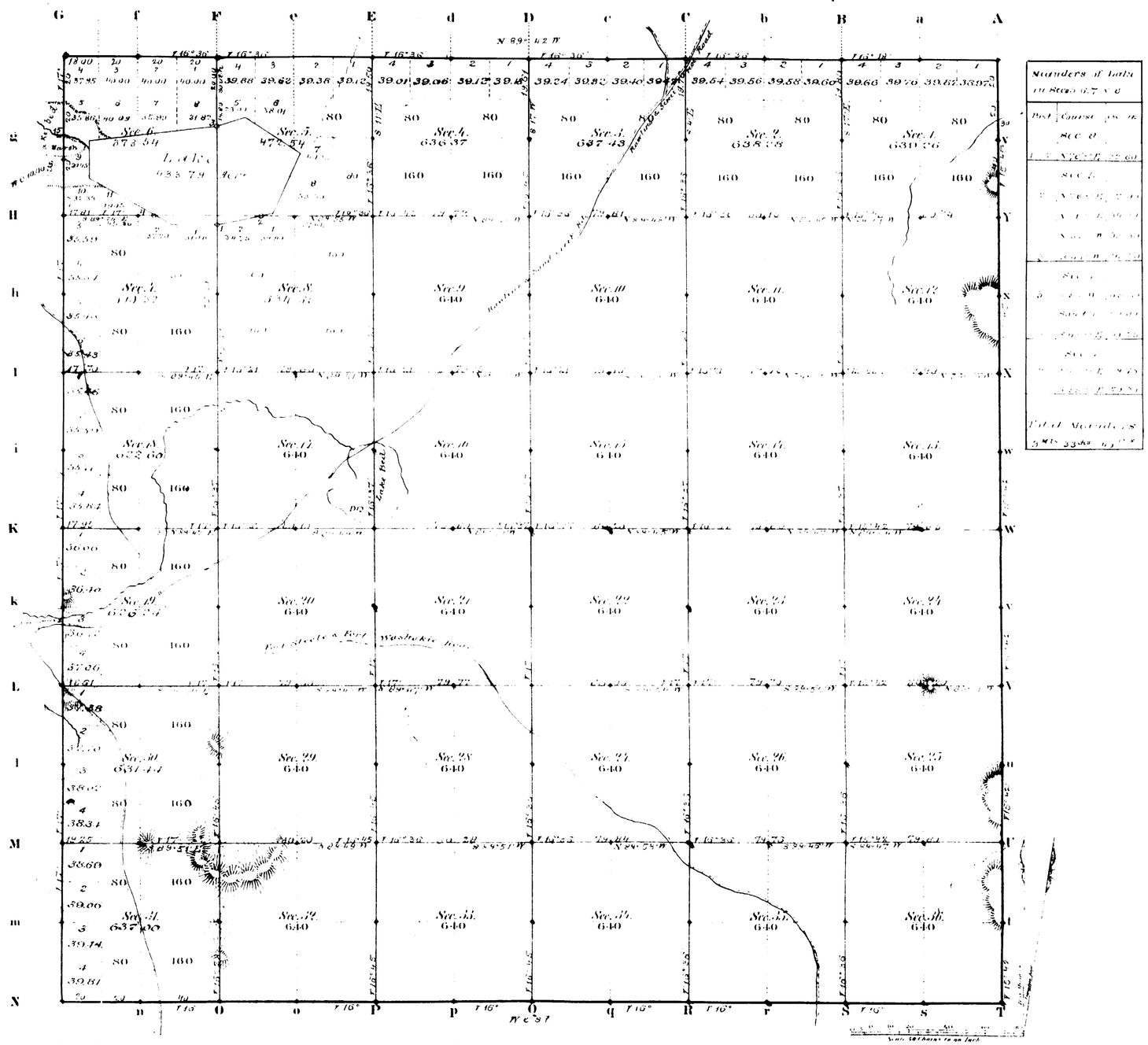

Area of Public Land 22519.67 Acr. — of Water Surface 433.79 Acr. Total number of Acres 22953.46

Surveys Designated	By Whom Surveyed	Date of Contract	Amount of Surveys Mls	Chs	Lks	When Surveyed	Magnetic Declination
E W & N Township lines	J. B. Shelby	March 8, 1882	17	78	00	May 8, 12, 13, 1882	16° 15' East
Subdivisions	" " "	" " "	58	42	49	Aug 29 Sept 4, 1882	16° 30' "
Connections							
S. Tp line	Thomas B. Medary	June 17, 1873	6	00	00	Aug. 15, 1873	
Meanders	J. B. Shelby	March 8, 1882	3	33	40	Sept 4 1882	

The above Map of Township No. 23 North Range No. 87 West of the Sixth Principal Meridian Wyoming Territory is strictly conformable to the field notes of the survey thereof on file in this Office, which have been examined and approved

Surveyor General's Office,
Cheyenne Wyoming
August 4th 1883

Edwin C. David
Sur. Genl.

A. Gast & Co. St Louis Mo.

1602

23-87

Acces 6223

ORIGINAL

SHEET 2 OF 4 SHEETS

TOWNSHIPS Nº 23 AND 24 NORTH, RANGES Nº 85, 86, 87, AND 88 WEST, SIXTH PRINCIPAL MERIDIAN, WYOMING

DEPENDENT RESURVEY OF EXTERIOR LINES

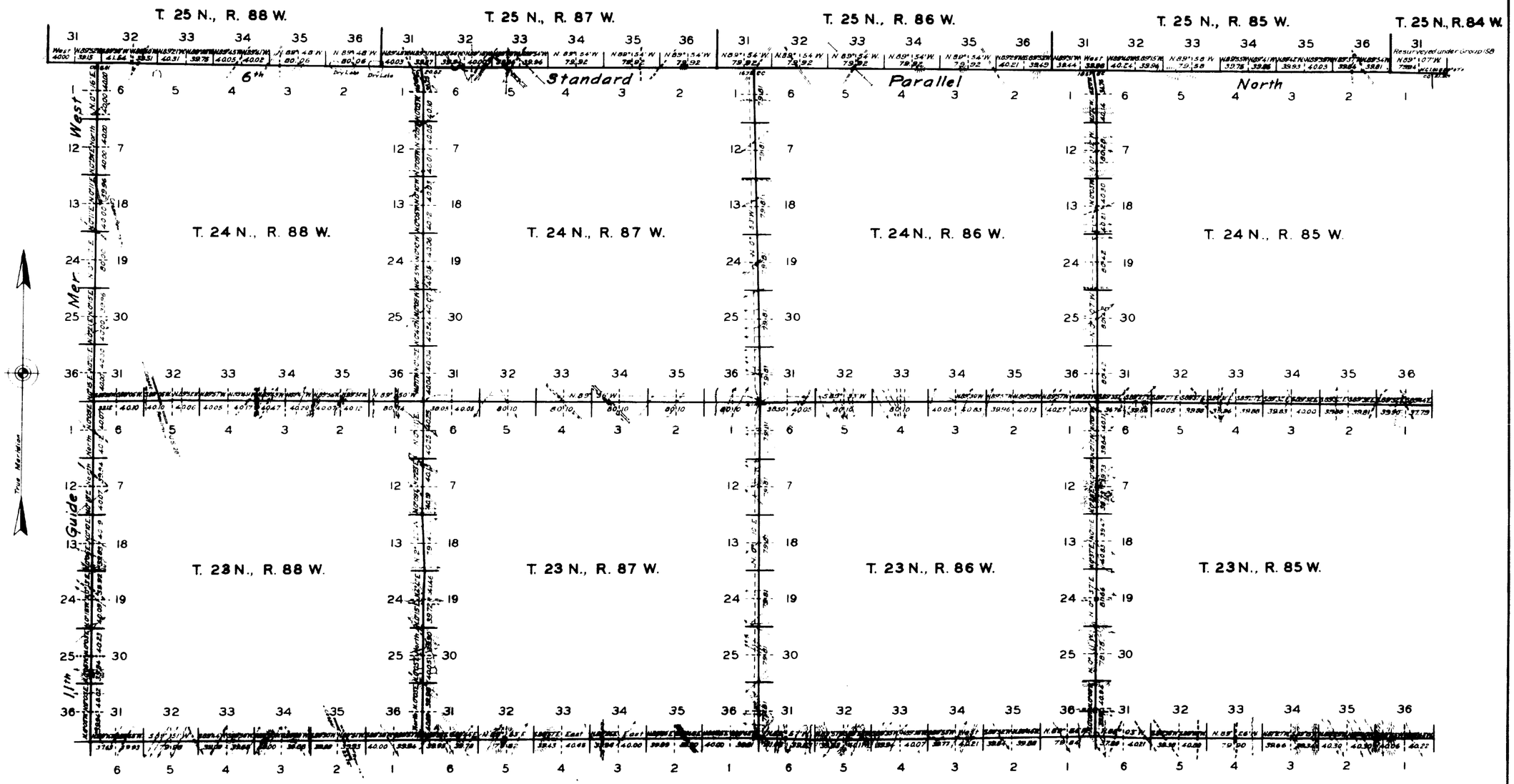

Resurvey authorized by General Land Office letter "E" dated June 12, 1937.

Office of Supervisor of Surveys
Denver, Colorado, Sept. 26, 1941
The above plat of the exterior lines of Townships Nos. 23 and 24 North, Ranges Nos. 85, 86, 87 and 88 West of the Sixth Principal Meridian, Wyoming, is strictly conformable to the field notes of the resurvey thereof, which have been examined and approved.

Supervisor of Surveys.

UNITED STATES
DEPARTMENT OF THE INTERIOR
GENERAL LAND OFFICE
Washington, D. C., Oct. 3, 1941
The resurvey represented by this plat having been correctly executed in accordance with the requirements of law and the regulations of this office, is hereby accepted.

Assistant Commissioner.

SCALE: 100 CHS. TO AN INCH

LINES DESIGNATED	BY WHOM SURVEYED	GROUP		MILEAGE		WHEN SURVEYED	
		NO.	DATE	MLS.	CHS.	BEGUN	COMPLETED
EXTERIORS	MARK D. KING	162	AUG. 10, 1938	119	50.37	SEPT. 14, 1938	NOV. 8, 1938
CONNECTIONS	"	"	"		41.39	"	"

MJL

AMT

3022

(21)

2209

71

EXTERIOR LINES.

Scale 3 miles to 1 inch. Magnetic Variation E.

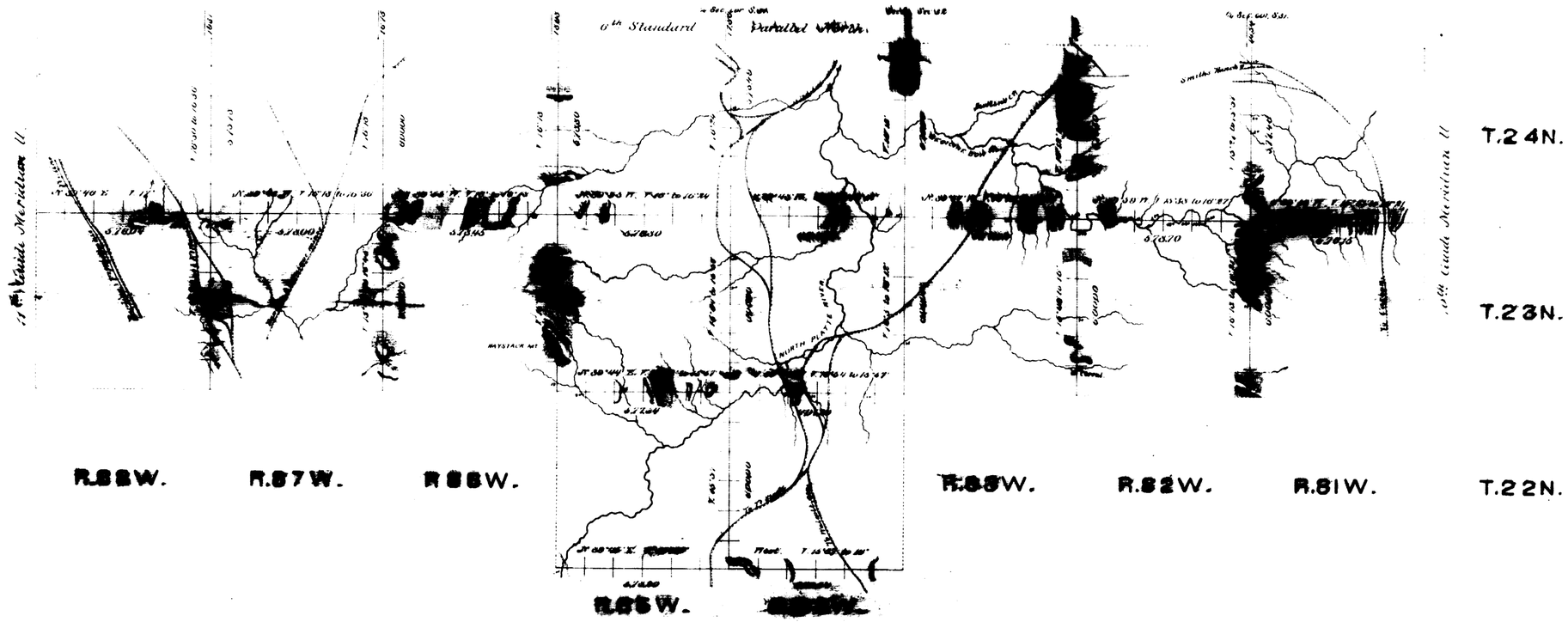

Surveys designated	By whom surveyed	Date of contract.	Amt. of surveys.			When surveyed.
			miles	chns	lks.	
Exterior lines	J. B. Shelby	March 8, 1882	141	46	66	Apr. 17. May 15. 1882
Connections	. . .	. . .	1	43	08.	. . .

I hereby certify that the above diagram of T. 22 N. R. 84 & 85 W. T. 23 & 24 N. R. 81 to 88 inclusive. West of the 6th Principal Meridian, Wyoming Territory, is strictly conformable to the field notes of the surveys thereof on file in this Office, which have been examined and approved.

Surveyor Generals Office.
Cheyenne Wyo. August 4th 1886.

Edw. C. Gray
Surveyor General.

1606