(21)

69

2207

TOWNSHIP № 23 NORTH. RANGE № 88 WEST of the 6TH Principal MERIDIAN.

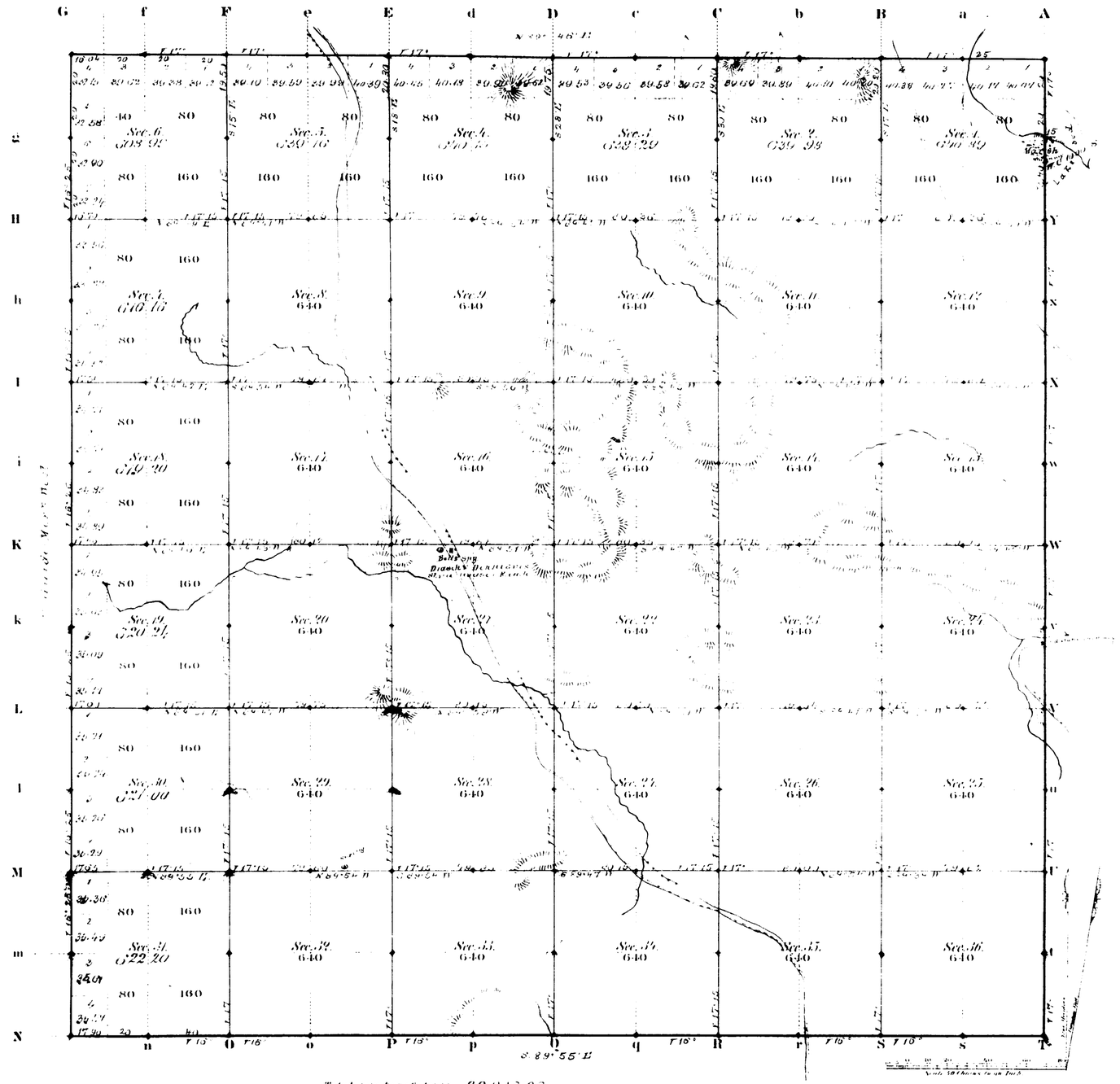

Total number of Acres 22,910.26

Surveys Designated	By Whom Surveyed	Date of Contract	Amount of Surveys M. Ch. Lks.	When Surveyed	Magnetic Declination
E. & W. Township lines	J. B. Shelby	March 5, 1880	11 78 34	May 12 & 15, 1882	17° East
Subdivisions	" " "	" " "	39 65 56	Sept 5 & 11, 1882	17° 5' "
Connections					
W. Boundary	Ramsey & Grant	July 28, 1880	6 00 00	April 4, 1881	
S. Tp. Lines	Thomas B. Medary	June 17, 1879	5 77 90	Aug. 16, 1879	

The above Map of Township № 23 North Range № 88 West of the Sixth Principal Meridian Wyoming Territory is strictly conformable to the field notes of the survey thereof on file in this Office, which have been examined and approved

Surveyor Generals Office,
Cheyenne Wyoming
August 4th 1883

Edw. G. David
Surv. Gen.l

1604

A. Gast & Co. St. Louis Mo.

23-88

Acces 6223

ORIGINAL

SHEET 2 OF 4 SHEETS

TOWNSHIPS Nº 23 AND 24 NORTH, RANGES Nº 85, 86, 87, AND 88 WEST, SIXTH PRINCIPAL MERIDIAN, WYOMING

DEPENDENT RESURVEY OF EXTERIOR LINES

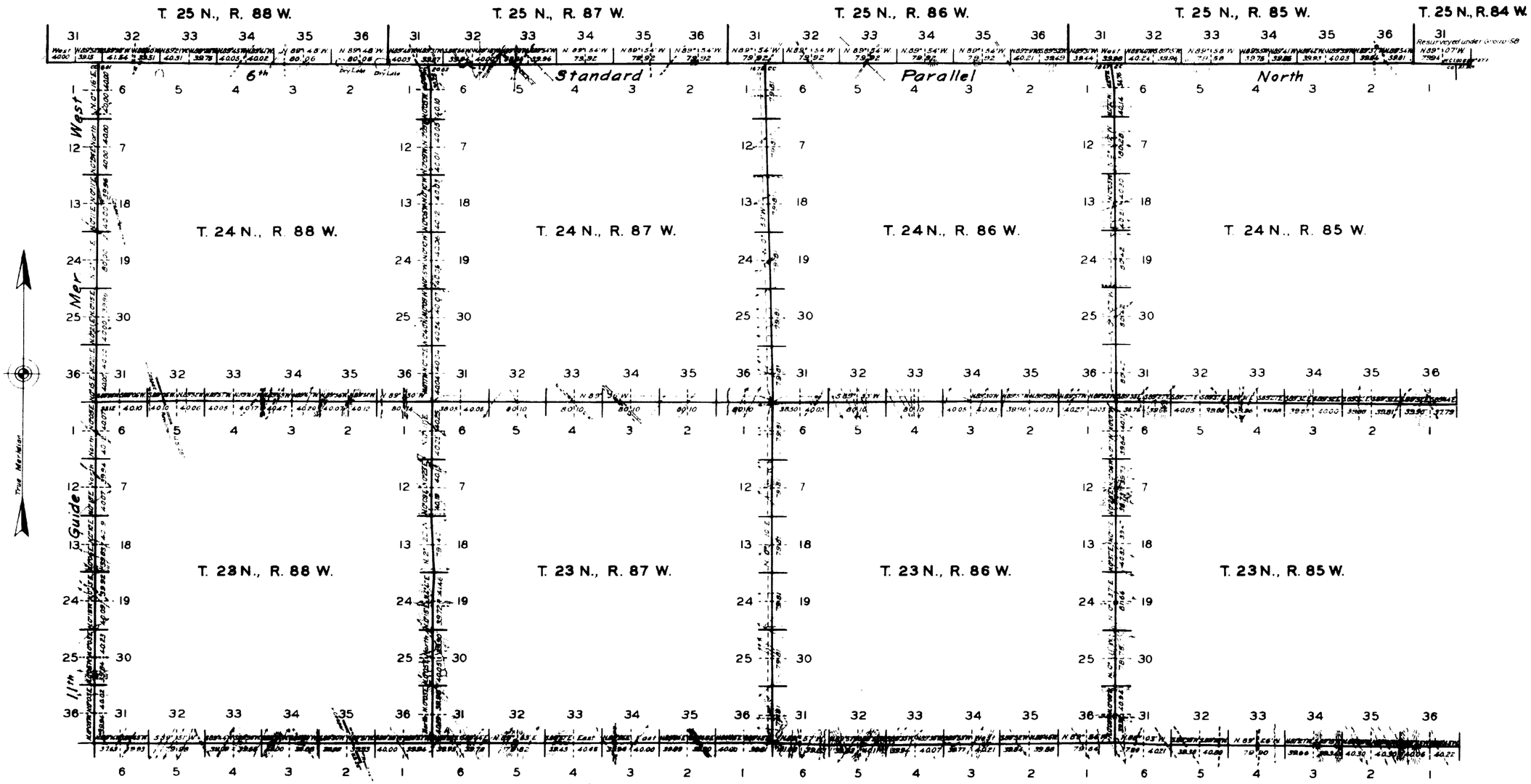

Resurvey authorized by General Land Office letter "E" dated June 12, 1937.

SCALE: 100 CHS. TO AN INCH

LINES DESIGNATED	BY WHOM SURVEYED	GROUP NO.	GROUP DATE	MILEAGE MLS.	MILEAGE CHS.	WHEN SURVEYED BEGUN	WHEN SURVEYED COMPLETED
EXTERIORS	MARK D. KING	162	AUG. 10, 1936	119	60.37	SEPT. 14, 1938	NOV. 6, 1938
CONNECTIONS	"	"	"		41.39	"	"

Office of Supervisor of Surveys
Denver, Colorado, Sept. 26, 1941
The above plat of the exterior lines of Townships Nos. 23 and 24 North, Ranges Nos. 85, 86, 87 and 88 West of the Sixth Principal Meridian, Wyoming, is strictly conformable to the field notes of the resurvey thereof, which have been examined and approved.

Supervisor of Surveys.

UNITED STATES
DEPARTMENT OF THE INTERIOR
GENERAL LAND OFFICE
Washington, D. C., Oct. 3, 1941
The resurvey represented by this plat having been correctly executed in accordance with the requirements of law and the regulations of this office, is hereby accepted.

Assistant Commissioner.

MJL

3022

AMT

(14) 1227

11TH GUIDE MERIDIAN WEST. 64

In Townships 23 to 28 N. inclusive, between Ranges 88 & 89 West of the 6th Principal Meridian, Wyoming Territory

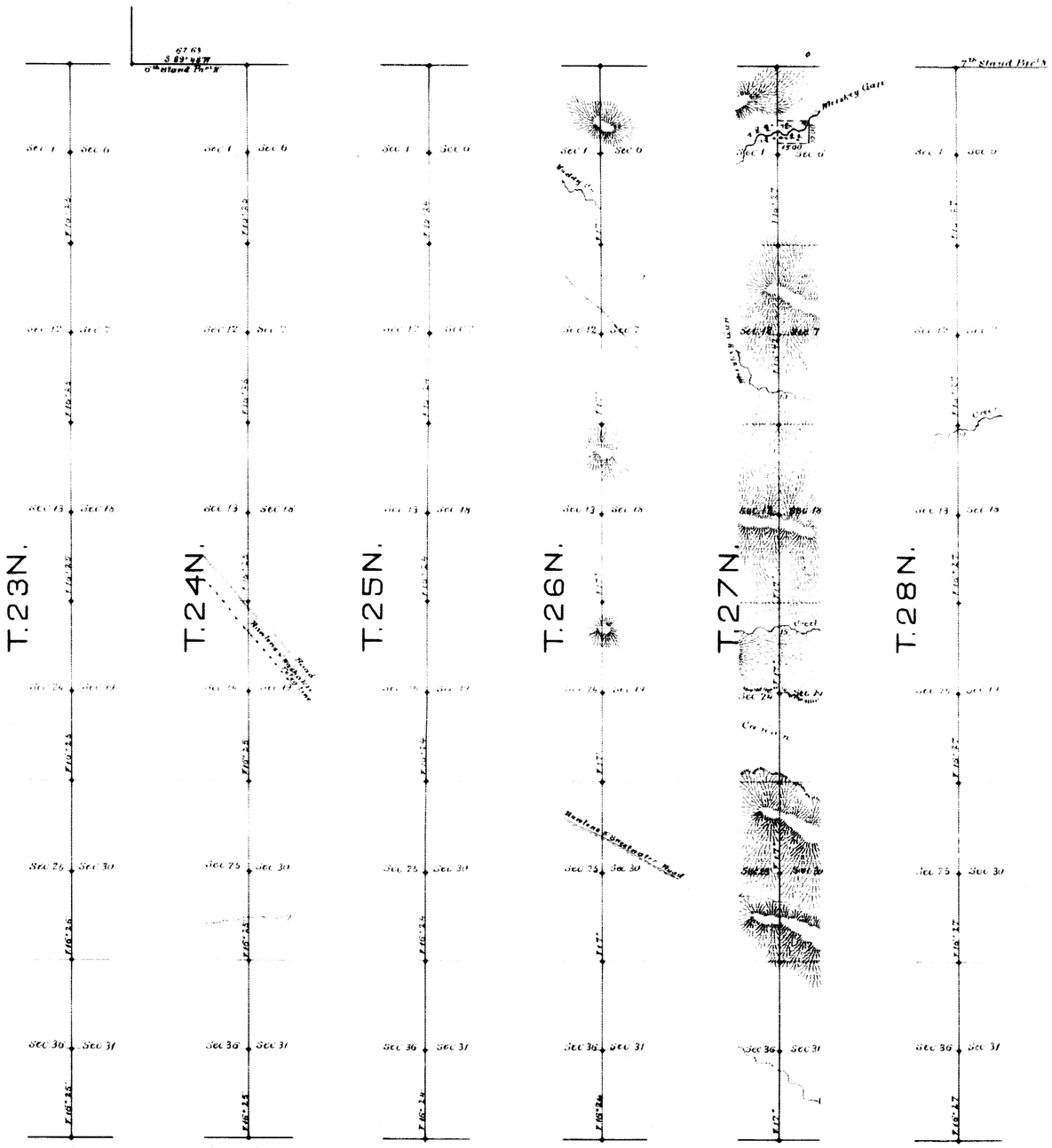

Scale, 40 chains to an. inch

Magnetic Variation, East.

Surveys Designated	By whom Surveyed	Date of Contract	Amount of Surveys mls.	chs.	lks.	When surveyed
11th Guide Mer. West	Donney Edvard	October 28th 1880	36	0	0	April 1 to 20, 1881
Corrections	" " "	" " "		62	63	18th " "

I hereby certify, that the above diagram of the 11th Guide Meridian West, in Townships 23 to 28 North inclusive, between Ranges 88 & 89 West of the 6th Principal Meridian, Wyoming Territory is strictly conformable to the field notes of the survey thereof on file in this Office, which has been examined & approved

Surveyor General's Office,
Cheyenne, Wyo. August 14th 1882.

Edw. C. Davis
Surveyor General.

(21) Indexed

2209

71

EXTERIOR LINES.

Scale 3 miles to 1 inch. Magnetic Variation E.

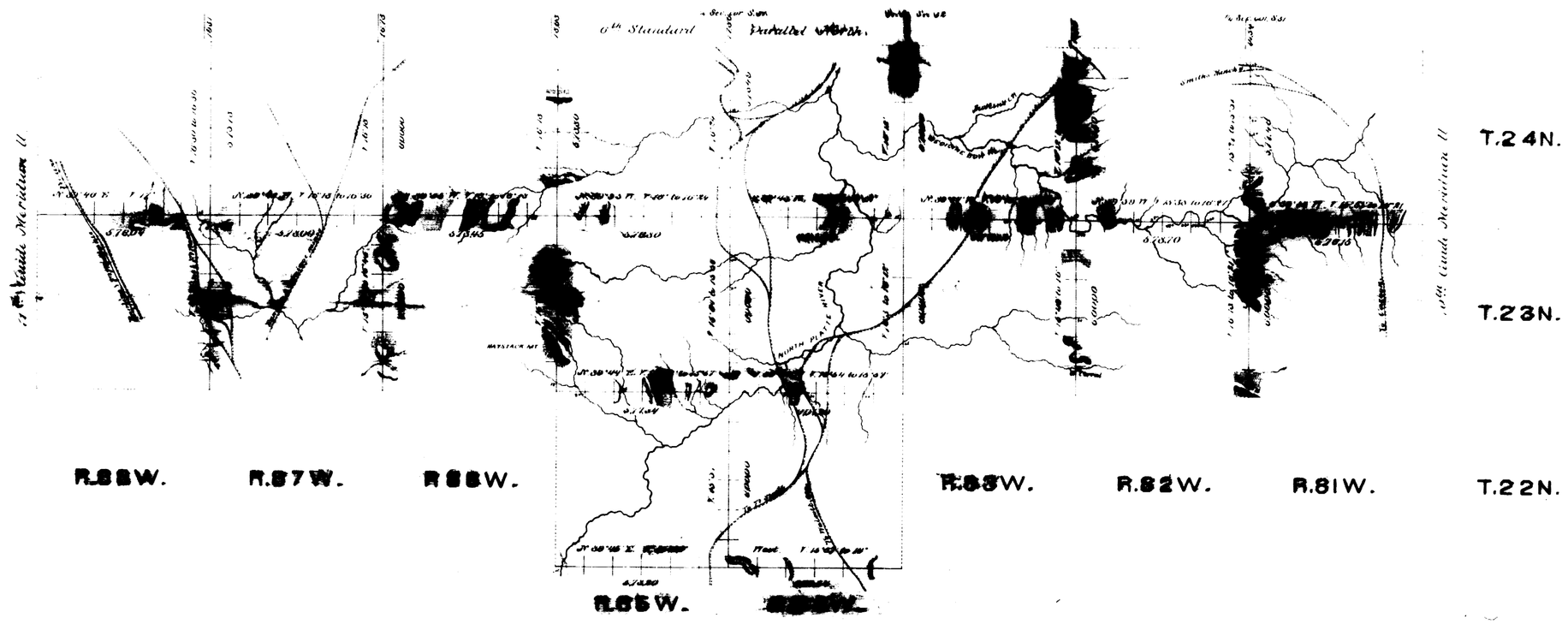

Surveys designated	By whom surveyed	Date of contract.	Amt. of surveys.			When surveyed.
			mls	chs	lks	
Exterior lines	J. B. Shelby	March 8, 1882	141	46	66	Apr. 17. May 15. 1882
Connections	. . .	. . .	1	43	92	. . .

I hereby certify that the above diagram of T. 22 N. R. 84 & 85 W. T. 23 & 24 N. R. 81 to 88 inclusive. West of the 6th Principal Meridian, Wyoming Territory, is strictly conformable to the field notes of the surveys thereof on file in this Office, which have been examined and approved.

Surveyor General's Office.
Cheyenne Wyo. August 4th 1886.

Edw. C. David
Surveyor General.

1606