(23)

2527

TOWNSHIP No. 23 NORTH, RANGE No. 89 WEST of the 6TH Principal MERIDIAN.

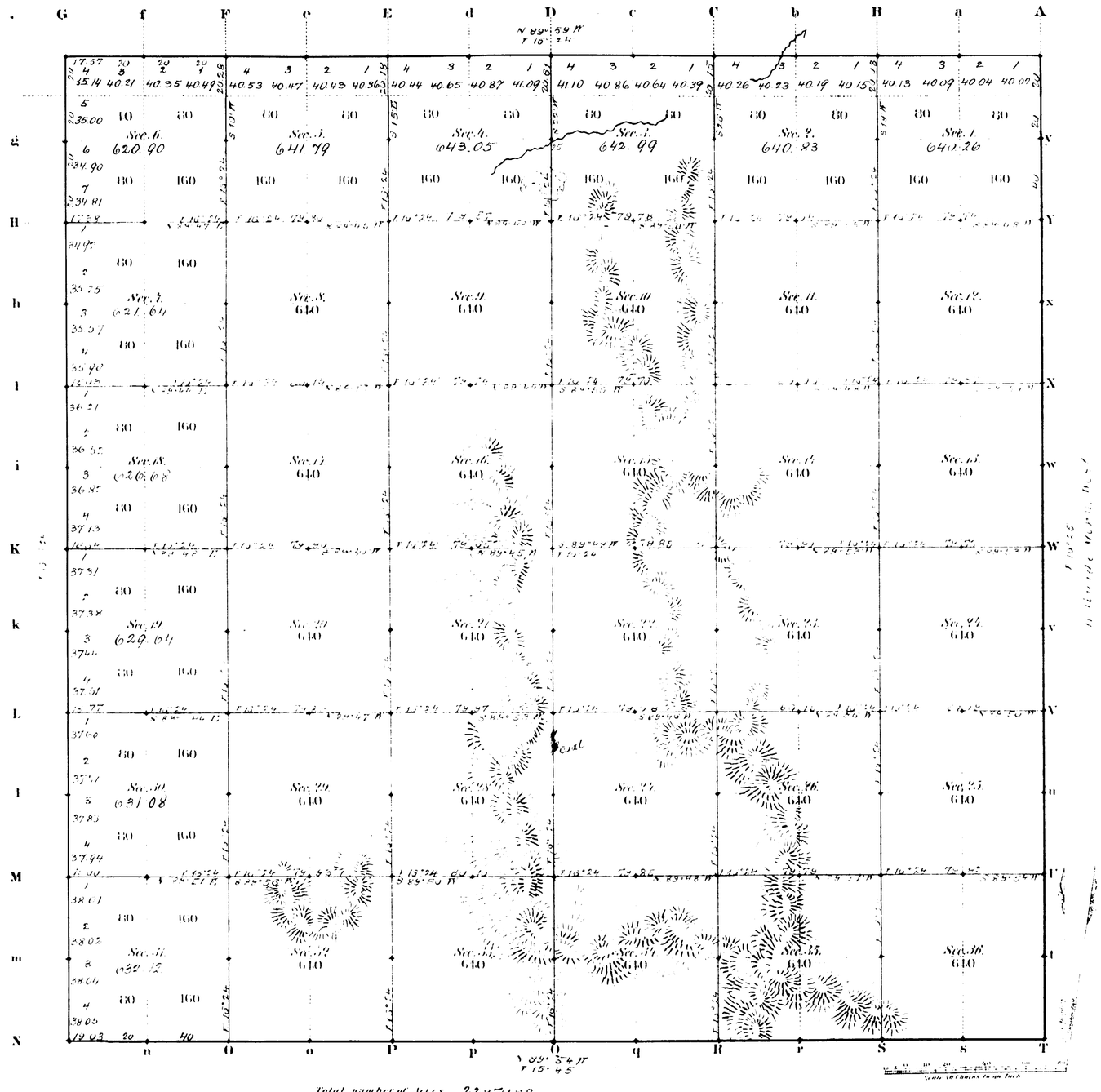

Total number of Acres 22,970.98

	Surveys Designated	By Whom Surveyed	Date of Contract	Amount of Surveys Miles	Chains	Links	When Surveyed	Magnetic Declination
W	Township lines	W. J. Dixon	July 3, 1882	11	71	77	March to 14, 1883	16° 24' East
	Subdivisions	" " "	" " "	54	09	81	April 20 to 20, 1883	16° 24' " "
	Connections							
	11th Guide N.	W. McEvard	Oct. 28, 1880	3	00	00	March 1, 1881	
	S. Township L.	John B. Thomas	July 6, 1875	5	79	03	May 4, 1875	

The above Map of Township No. 23 North Range No. 89 West of the Sixth Principal Meridian Wyoming Territory is strictly conformable to the field notes of the survey thereon, on file in this Office, which have been examined and approved.

Surveyor Generals Office,
Cheyenne Wyoming
October 13, 1883

Edw. C. Dawes
Surv. Gen.l

A. Gast & Co. Sc. Lith. Wa.

1771

23-89

Accs. 6225

ORIGINAL

TOWNSHIPS Nº 23 AND 24 NORTH, RANGES Nº 89, 90, 91, AND 92 WEST, SIXTH PRINCIPAL MERIDIAN, WYOMING

DEPENDENT RESURVEY OF EXTERIOR LINES

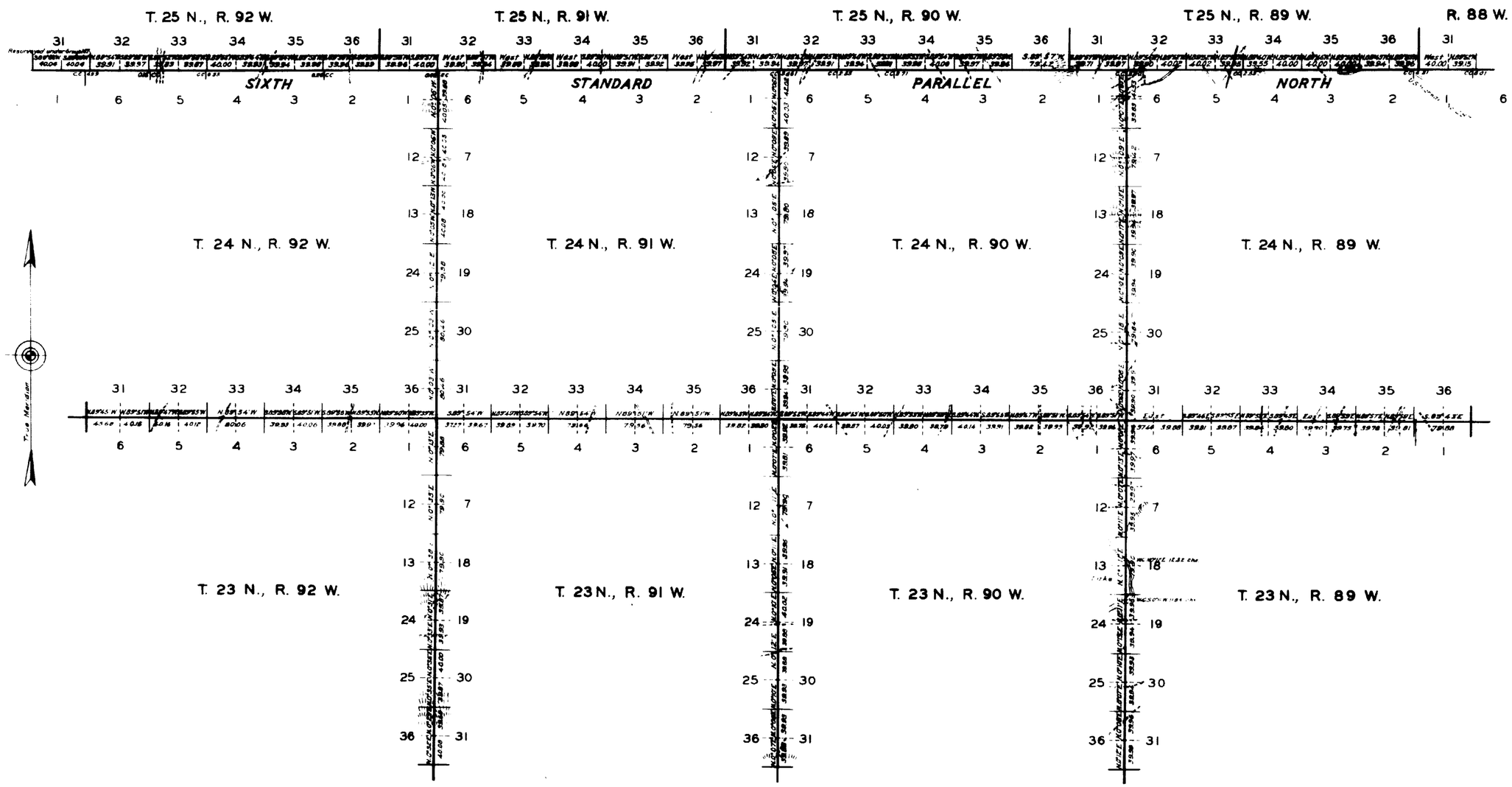

Resurvey authorized by General Land Office letter "E" dated June 12, 1937.

0 10 50 100

SCALE: 100 CHS. TO AN INCH

LINES DESIGNATED	BY WHOM SURVEYED	GROUP		MILEAGE		WHEN SURVEYED	
		NO.	DATE	MLS.	CHS.	BEGUN	COMPLETED
EXTERIORS	RUSSELL C. MACDONALD	162	AUG. 10, 1938	82	72.62	SEPT. 26, 1938	NOV. 10, 1938
CONNECTIONS	"		"		6.54	"	"

Office of Supervisor of Surveys

Denver, Colorado, Sept. 26, 1941

The above plat of the exterior lines of Townships Nos 23 and 24 North, Ranges Nos. 89, 90, 91, and 92 West of the Sixth Principal Meridian, Wyoming, is strictly conformable to the field notes of the resurvey thereof, which have been examined and approved.

Supervisor of Surveys

UNITED STATES
DEPARTMENT OF THE INTERIOR
GENERAL LAND OFFICE

Washington, D.C., Oct. 3, 1941

The resurvey represented by this plat having been correctly executed in accordance with the requirements of law and the regulations of this office, is hereby accepted.

Joel David Wolfsohn

Assistant Commissioner.

AMT

(44) 1227

11TH GUIDE MERIDIAN WEST.

64

in Townships 23 to 28 N. inclusive, between Ranges 88 & 89 West of the 6th Principal Meridian, Wyoming Territory

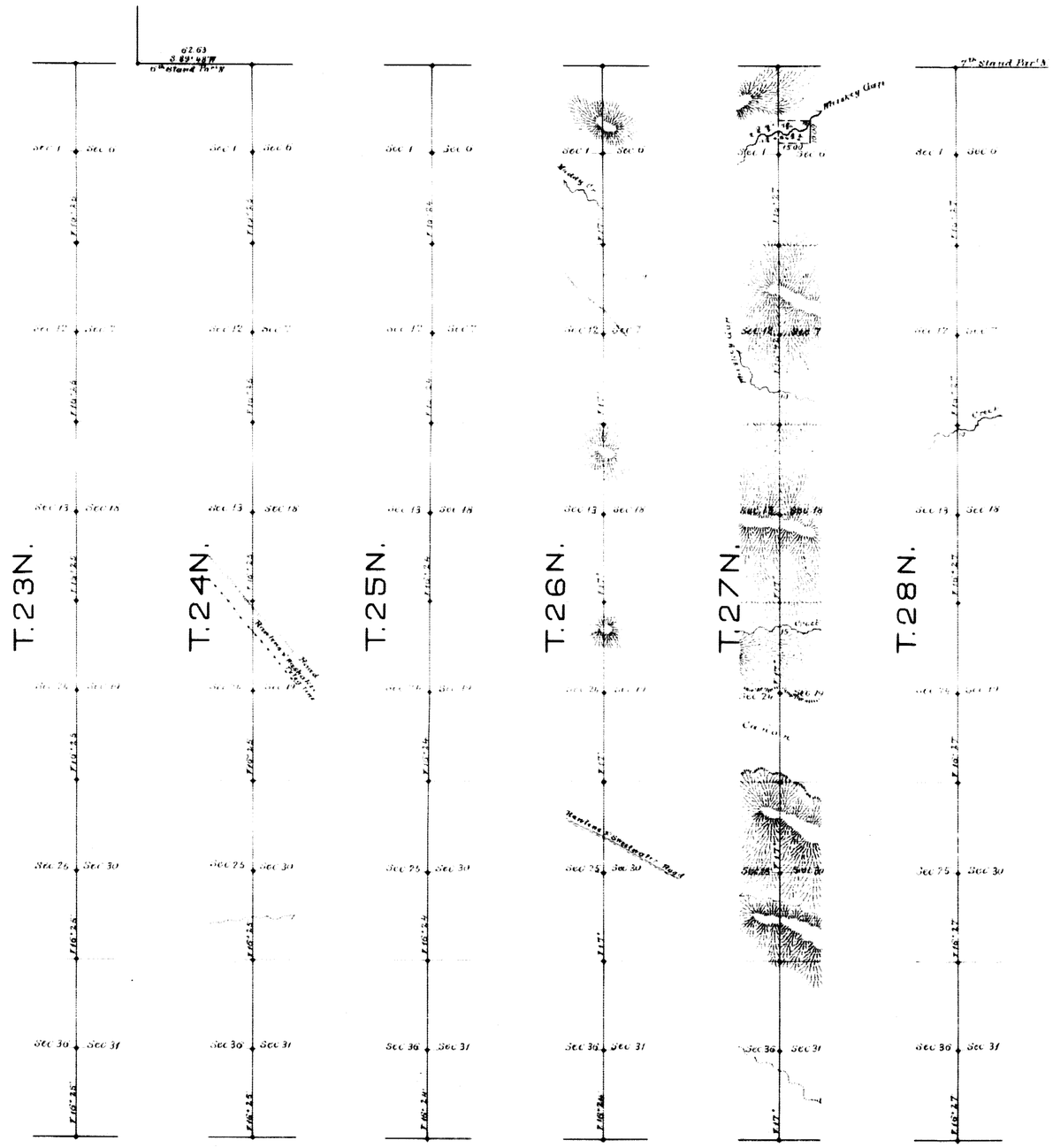

Scale, 80 chains to an inch

Magnetic Variation, East.

Surveys Designated	By whom Surveyed	Date of Contract	Amount of Surveys mls. chs. lks.	When surveyed
11th Guide Mdn West	Downey & Evans	October 28th 1880	56 0 0	April 1-20, 1881
Corrections	" " "	" " "	42 55	" " 16th " "

I hereby certify, that the above diagram of the 11th Guide Meridian West, in Townships 23 to 28 North inclusive, between Ranges 88 & 89 West of the 6th Principal Meridian, Wyoming Territory is strictly conformable to the field notes of the survey thereof on file in this Office, which have been examined & approved.
Surveyor General's Office,
Cheyenne, Wyo. August 14th 1882.

Edw. C. David
Surveyor General.

(23) Indexed 2525

EXTERIOR LINES.

Scale 3 miles to 1 inch Magnetic Variation E.

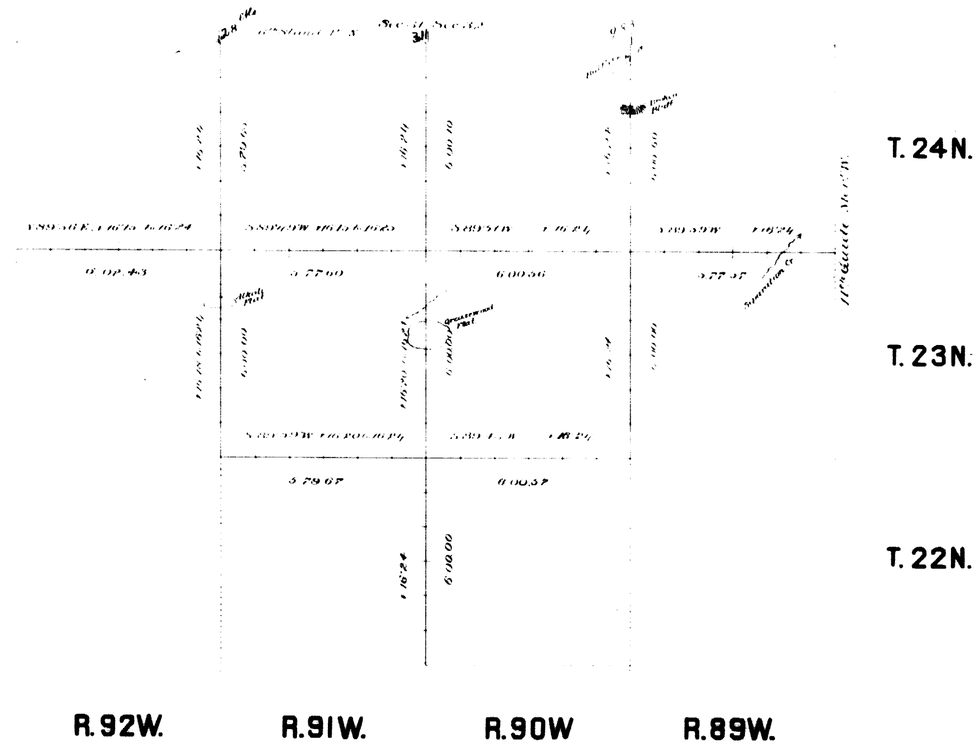

Surveys Designated	By Whom Surveyed	Date of Contract	Amount of Surveys			When Surveyed
			mls	chs	lks	
Exterior lines	W. O. Owen	July 8th 1882	77	78	73	March 14th 1883
Connections	" " "	" " "		13	22	" " "

I hereby certify that the above diagram of the Exterior lines of Tps 23 & 24 N., R's 89, 90, 91 & 92 W., and Tp's 22 N., R's 90 & 91 W. of the 6th P. M. Wyoming Territory is strictly conformable to the field notes of the survey thereof on file in this Office, which have been examined and approved.

Surveyor General's Office,
Cheyenne Wyoming October 13th 1883 } Edw. C. David Sur. Genl.