(21)

54

2192

TOWNSHIP No. 24 NORTH, RANGE No. 81 WEST of the 6TH Principal MERIDIAN.

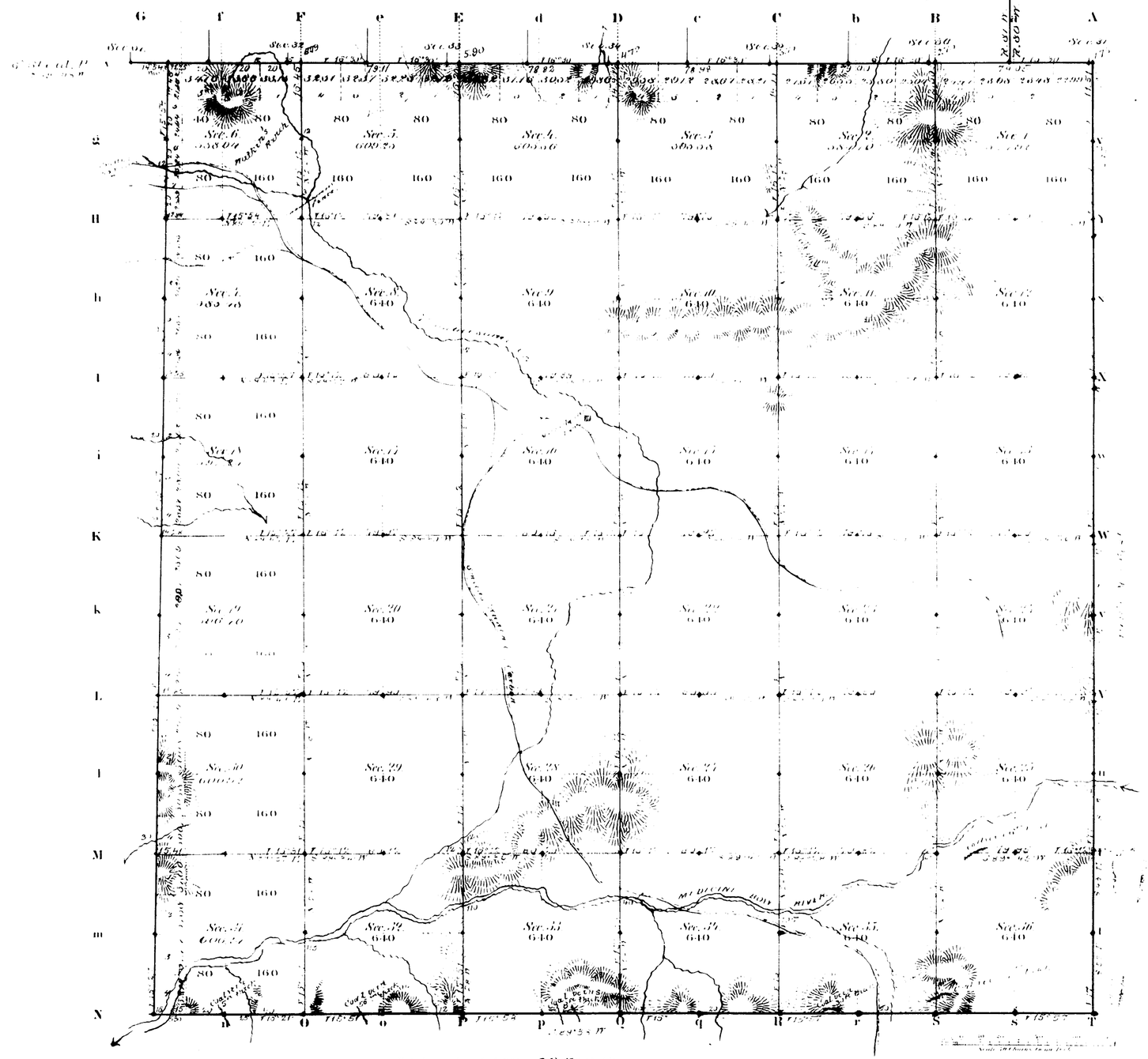

Total number of Acres 22 506.13

Surveys Designated	By Whom Surveyed	Date of Contract	Amount of Surveys Mi.	Ch.	Lk.	When Surveyed	Magnetic Inclination
S. & W. Township lines	J. B. Stoltz	[illegible]	[illegible]	73	[illegible]	[illegible]	[illegible]
Subdivisions	"	[illegible]	59	21	77	[illegible]	[illegible]
Connections	"	[illegible]		23	61		
[illegible]	[illegible]	[illegible]	[illegible]	[illegible]	[illegible]	[illegible]	
[illegible]	[illegible]	[illegible]	[illegible]	[illegible]	[illegible]	[illegible]	

The above Map of Township No. 24 North Range No. 81 West of the Sixth Principal Meridian Wyoming Territory is strictly conformable to the field notes of the survey thereof on file in this Office, which have been examined and approved.

Surveyor General's Office,
Cheyenne Wyoming
August 4 1883

Edw. C. David
Dir. Genl.

1589

24 - 81

TENTH GUIDE MERIDIAN WEST



Surveys Designated By Whom Surveyed	Date of Contract	Amt. of Surveys	When Surveyed
10th Guide Merid. West John B. Thomas	July 1st 1871	47 · 61 · 22 2 · 75	Aug. 7-26 1871.

I hereby certify that the above Diagram of the 10th Guide Meridian West of 6th Principal Meridian, between the 4th and 6th Standard Parallels North, in Wyoming Territory, is strictly conformable to the field Notes of the Survey thereof, on file in this Office, which have been examined and approved.

Surveyor General's Office
Cheyenne Wyo. Dec. 27. 1871

Silas Reed
Surv't Genl.

(21) Indigo

2209

71

EXTERIOR LINES.

Scale 3 miles to 1 inch. Magnetic Variation 17.

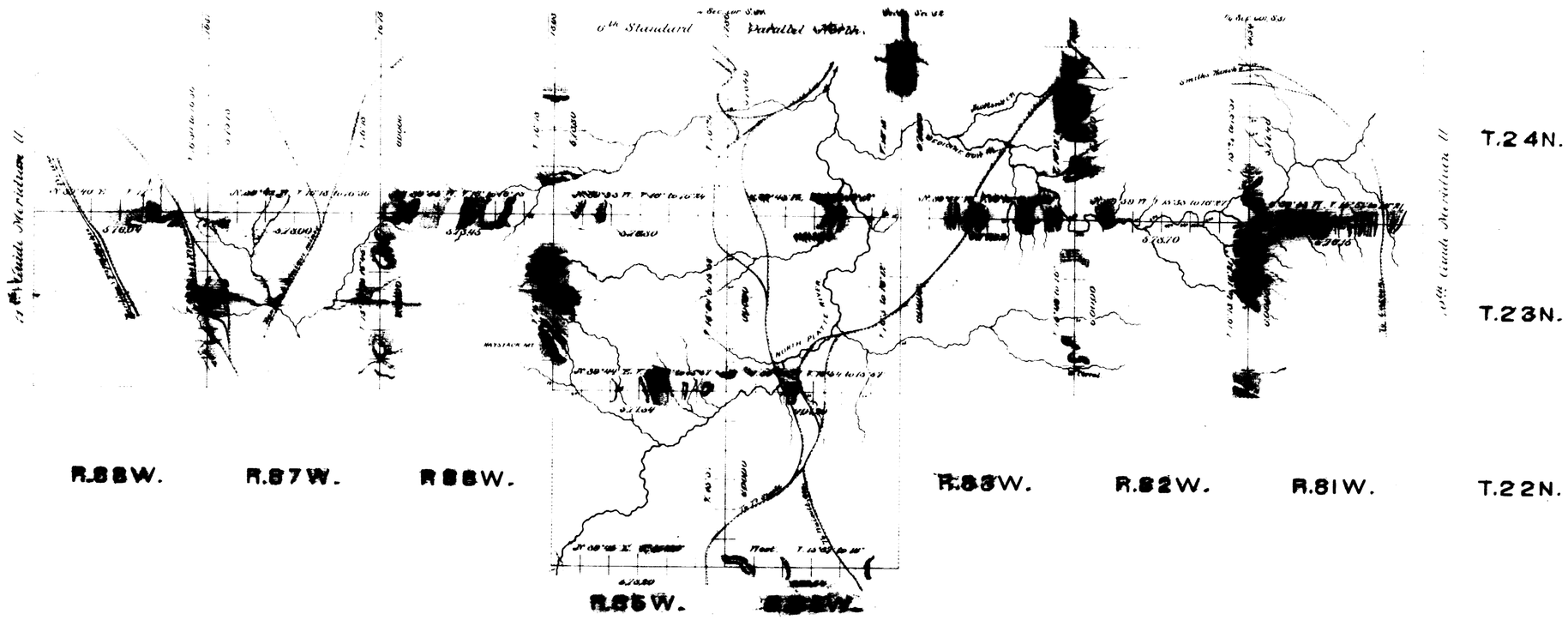

Surveys designated	By whom surveyed	Date of contract.	Amt. of surveys.			When surveyed.
			mls	chs	lks	
Exterior lines	J. B. Shelby	March 8, 1882	181	45	66	Apr. 17. May 15. 1882
Connections	. . .	. . .	1	45	02.	. . .

I hereby certify that the above diagram of T. 22 N. R. 84 & 86 W. T. 23 & 24 N. R. 81 to 88 inclusive. West of the 6th Principal Meridian. Wyoming Territory, is strictly conformable to the field notes of the surveys thereof on file in this Office, which have been examined and approved.

Surveyor General's Office.
Cheyenne Wyo. August 4th 1886.

Edw. C. Ingwid
Surveyor General.

1606

TOWNSHIP EXTERIORS

TS. 23 AND 24 N., RS. 78, 79, 80 AND 81 W. 6TH P. M., WYO.

DEPENDENT RESURVEY



LINES DESIGNATED	BY WHOM SURVEYED	GROUP No.	GROUP DATE	MILEAGE MLS.	MILEAGE CHS.	WHEN SURVEYED BEGUN	WHEN SURVEYED COMPLETED
Exterior	Mark D. King	159	March 21, 1938	95	31.94	April 22, 1938	August 29, 1938
Connecting	"	"	"		19.08	"	"

Resurvey authorized by Commissioner's letter "E", dated June 12, 1937

Office of Supervisor of Surveys
Denver, Colorado, Aug. 19, 1940

The above plat of exterior lines of Townships 23 and 24 North, Ranges 78, 79, 80 and 81 West of the Sixth Principal Meridian, Wyoming, is strictly conformable to the field notes of the resurvey thereof, which have been examined and approved.

Supervisor of Surveys

UNITED STATES
DEPARTMENT OF THE INTERIOR
GENERAL LAND OFFICE
Washington, D.C., May 16, 1941

The resurvey represented by this plat, having been correctly executed in accordance with the requirements of law and the regulations of this office, is hereby accepted.

Assistant Commissioner