(21)

56

2194

# TOWNSHIP No. 24 NORTH, RANGE No. 82 WEST of the 6TH Principal MERIDIAN.

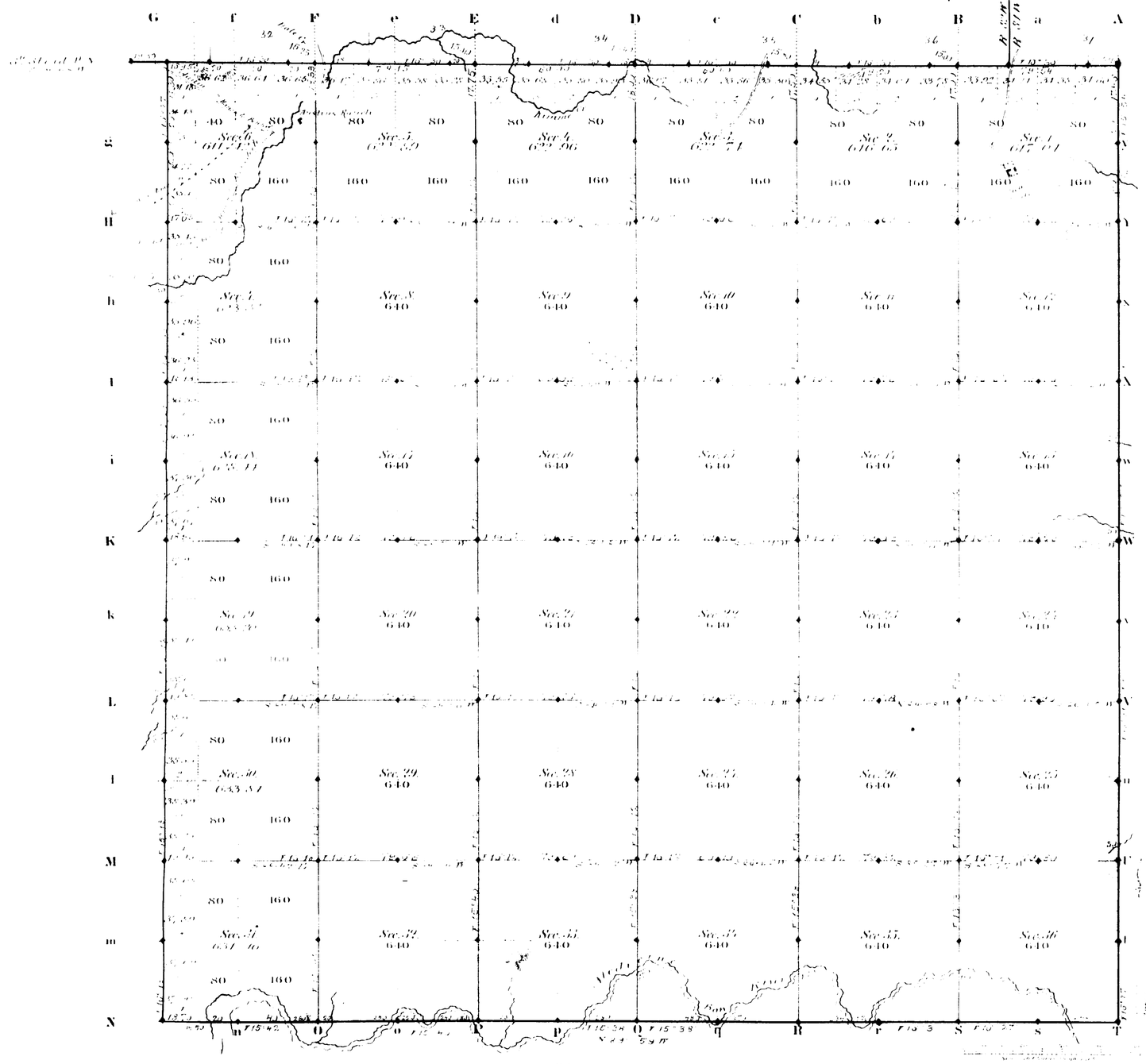


Total number of Acres

| | Surveys Designated | By Whom Surveyed | Date of Contract | Amount of Survey | When Surveyed | Magnetic Declination |
|---|---|---|---|---|---|---|
| E.S.B. | Township lines | J. B. Shelby | [illegible] | [illegible] | [illegible] | [illegible] |
| | Subdivisions | " | " | [illegible] | [illegible] | [illegible] |
| | Connections | " | " | [illegible] | [illegible] | |
| | 6th Stand. P.N. | Murray Grant | [illegible] | [illegible] | [illegible] | |

The above Map of Township No. 24 North Range No. 82 West of the Sixth Principal Meridian Wyoming Territory is strictly conformable to the field notes of the survey thereof on file in this Office, which have been examined and approved.

Surveyor General's Office
Cheyenne Wyoming
August 4th 1883

Edw. C. David
Pres. Sen.

1591

24-82

7342

ORIGINAL

# TOWNSHIP 24 NORTH, RANGE 82 WEST OF THE SIXTH PRINCIPAL MERIDIAN, WYOMING

## DEPENDENT RESURVEY AND SUBDIVISION

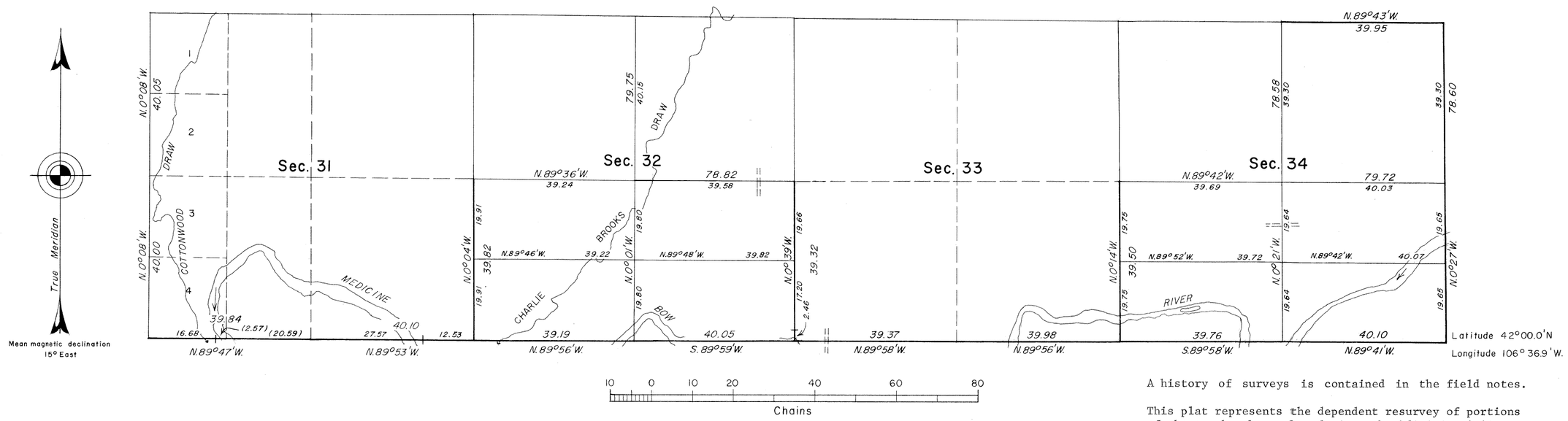


A history of surveys is contained in the field notes.

This plat represents the dependent resurvey of portions of the south and west boundaries and subdivisional lines, designed to restore the corners in their true original locations according to the best available evidence, with the subdivision of sections 32 and 34, T. 24 N., R. 82 W., Sixth Principal Meridian, Wyoming.

The lottings and areas are as shown on the plat approved August 4, 1883.

Survey executed by Jon B. Abrams, Cadastral Surveyor, beginning July 26, and completed August 6, 1971, pursuant to Special Instructions dated May 20, 1970, for Group No. 340, Wyoming.

UNITED STATES DEPARTMENT OF THE INTERIOR
BUREAU OF LAND MANAGEMENT
Washington, D.C. June 29, 1977

This plat is strictly conformable to the approved field notes, and the survey, having been correctly executed in accordance with the requirements of law and the regulations of this Bureau, is hereby accepted.

For the Director

Bernard W. Foshrop

Chief, Division of Cadastral Survey

C.M.H.

1591A

LDG

33

(21) Indexed

2209

71

# EXTERIOR LINES.

*Scale 3 miles to 1 inch. Magnetic Variation 16.*

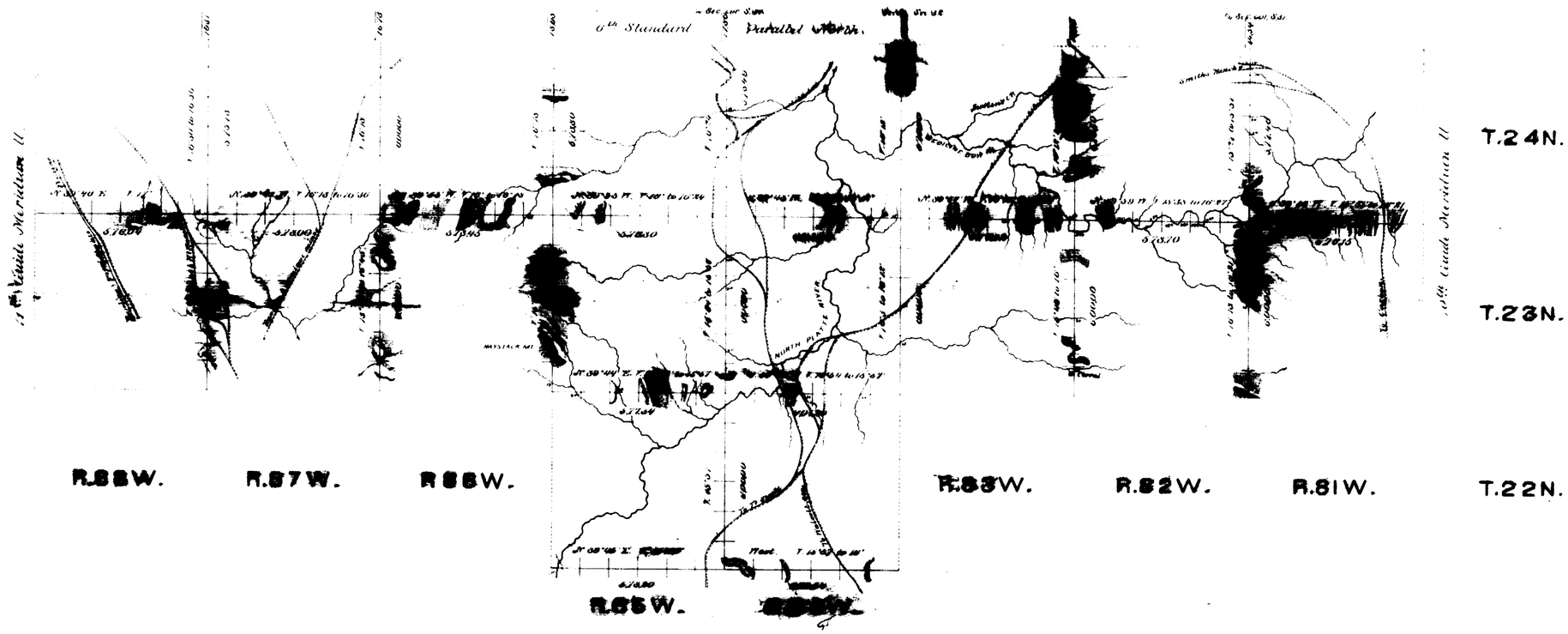


| Surveys designated | By whom surveyed | Date of contract. | Amt. of surveys. | | | When surveyed. |
|---|---|---|---|---|---|---|
| | | | mls | chs | lks | |
| Exterior lines | J. B. Shelby | March 8, 1882 | 181 | 45 | 66 | Apr. 17. May 15. 1882 |
| Connections | . . . | . . . | 1 | 43 | 02 | . . . |

I hereby certify that the above diagram of T. 22 N. R. 84 & 85 W. T. 23 & 24 N. R. 81 to 88 inclusive. West of the 6th Principal Meridian, Wyoming Territory, is strictly conformable to the field notes of the surveys thereof on file in this Office, which have been examined and approved.

Surveyor General's Office.
Cheyenne Wyo. August 4th 1886.

Edw. C. David
Surveyor General.

1606


TOWNSHIP EXTERIORS
T.S. 23 AND 24 N., RS. 82, 83 AND 84 W. 6TH P. M. WYO.
DEPENDENT RESURVEY
SIXTH STANDARD PARALLEL NORTH
T. 24 N., R. 84 W.
T. 24 N., R. 83 W.
T. 24 N., R. 82 W.
T. 24 N., R. 81 W.
T. 23 N., R. 84 W.
T. 23 N., R. 83 W.
T. 23 N., R. 82 W.
T. 23 N., R. 81 W.
T. 22 N., R. 84 W.
T. 22 N., R. 83 W.
T. 22 N., R. 82 W.
Scale 100 Chains to an Inch
Exterior Connecting
Mark D. King
159 March 21, 1938
83 5406 71 82
April 22, 1938
Aug. 29, 1938
Office of Supervisor of Surveys
DEPARTMENT OF THE INTERIOR
Washington, D.C. May 16, 1941
Resurvey authorized by Commissioner's letter of Dated June 2, 1937