(21)

64

2202

TOWNSHIP No 24 NORTH. RANGE No 85 WEST of the 6th Principal MERIDIAN.

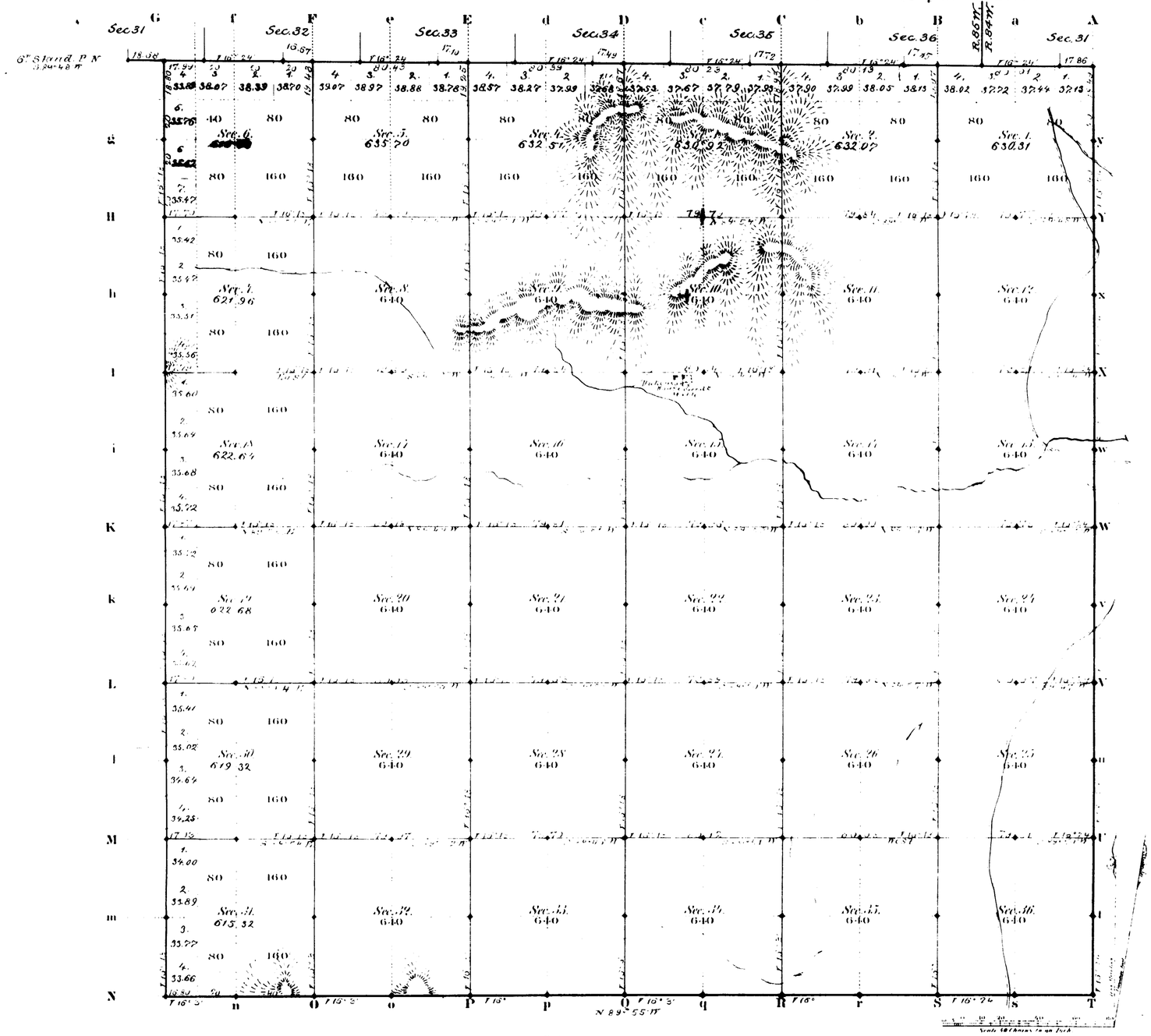

Total number of Acres 22 879.33

Surveys Designated	By Whom Surveyed	Date of Contract	Amount of Surveys Mls	Chs	Lks	When Surveyed	Magnetic Declination
E.S.&W. Township lines	J. B. Shelby	March 8, 1882	17	74	09	May 2, 6, 1882	16° 15' East
Subdivisions	" " "	" " "	59	60	90	June 6, 12, 1882	16° 12' "
Connections	" " "	" " "	1	06	83	" " "	
6th Stand. P. N.	Manning & Grant	Octob. 28, 1880	5	79	18	April 13, 1881	

The above Map of Township No 24 North Range No 85 West of the Sixth Principal Meridian Wyoming Territory is strictly conformable to the field notes of the survey thereof on file in this Office, which have been examined and approved

Surveyor General's Office,
Cheyenne Wyoming
August 4th 1883

Edw. C. Davis
Sur. Gen.

A. Gast & Co. St. Louis Mo.

1599

24-85

7345

ORIGINAL

TOWNSHIP 24 NORTH, RANGE 85 WEST OF THE SIXTH PRINCIPAL MERIDIAN, WYOMING

DEPENDENT RESURVEY OF SECTION 14

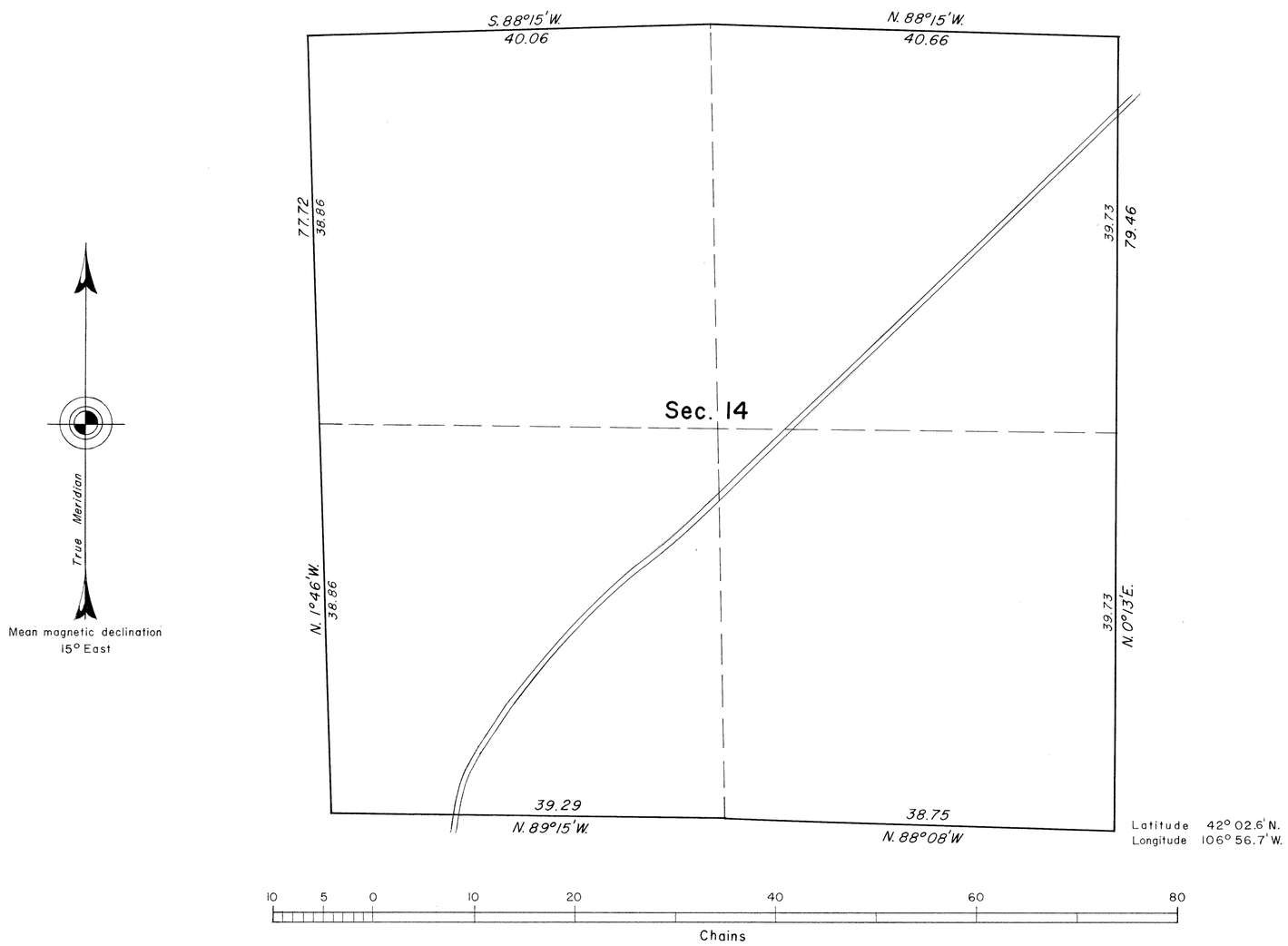

A history of surveys is contained in the field notes.

This plat represents the dependent resurvey of the boundaries of section 14, designed to restore the corners in their true original locations according to the best available evidence, T. 24 N., R. 85 W., Sixth Principal Meridian, Wyoming.

The area is as shown on the plat approved August 4, 1883.

Survey executed by Jon B. Abrams, Cadastral Surveyor, beginning October 18, and completed October 26, 1971, pursuant to Special Instructions dated May 20, 1970, for Group No. 340, Wyoming.

UNITED STATES DEPARTMENT OF THE INTERIOR
BUREAU OF LAND MANAGEMENT
Washington, D.C. June 29, 1977

This plat is strictly conformable to the approved field notes, and the survey, having been correctly executed in accordance with the requirements of law and the regulations of this Bureau, is hereby accepted.

For the Director

Bernard W. Hastings
Chief, Division of Cadastral Survey

C.M.H.

1599A

LDG

36

Accs. 6223

ORIGINAL

TOWNSHIPS Nº 23 AND 24 NORTH, RANGES Nº 85, 86, 87, AND 88 WEST, SIXTH PRINCIPAL MERIDIAN, WYOMING

DEPENDENT RESURVEY OF EXTERIOR LINES

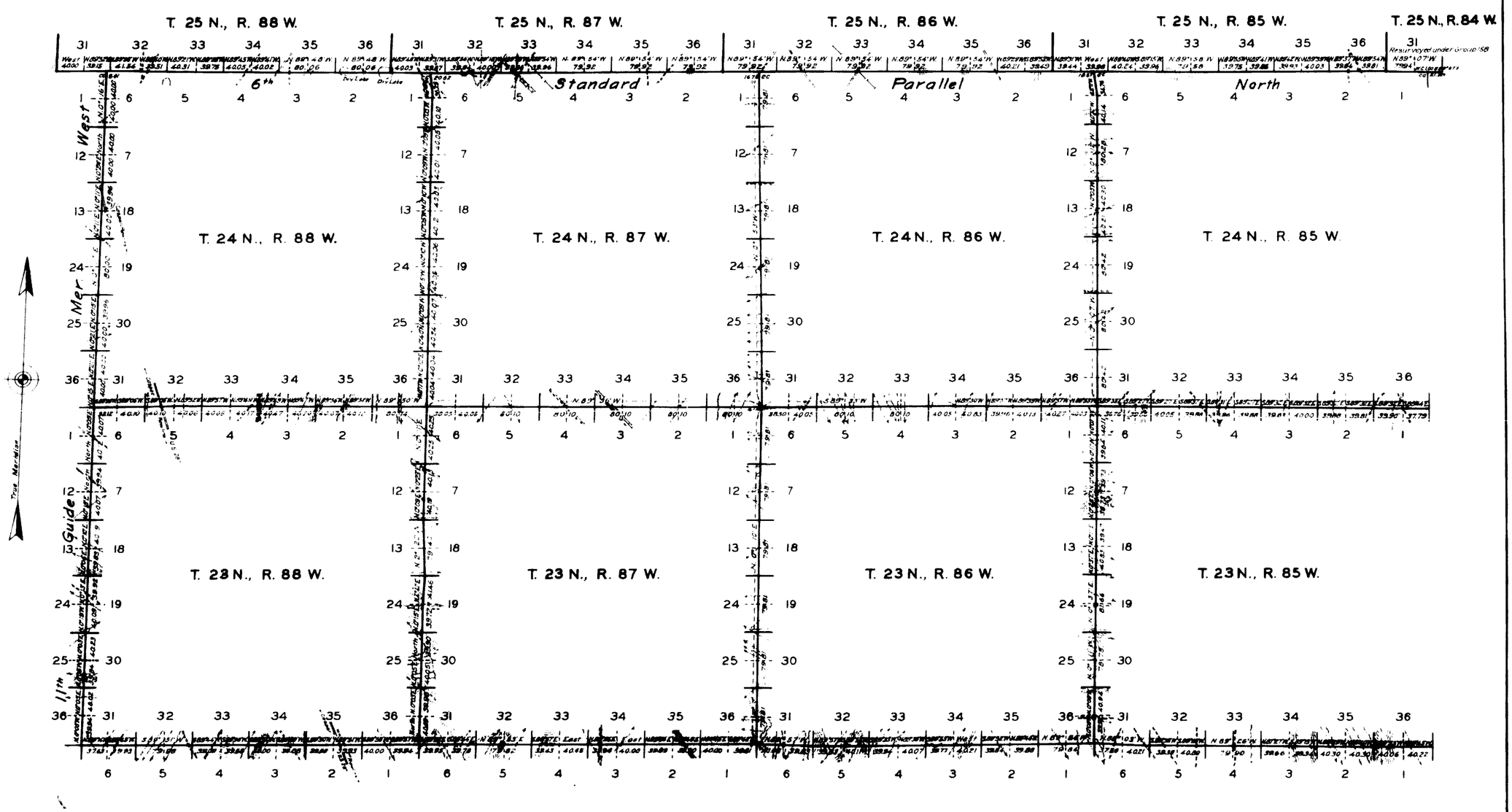

Resurvey authorized by General Land Office letter "E" dated June 12, 1937.

SCALE: 100 CHS. TO AN INCH

LINES DESIGNATED	BY WHOM SURVEYED	GROUP		MILEAGE		WHEN SURVEYED	
		NO.	DATE	MLS.	CHS.	BEGUN	COMPLETED
EXTERIORS	MARK D. KING	162	AUG. 10, 1938	119	50.37	SEPT. 14, 1938	NOV. 6, 1938
CONNECTIONS	"	"	"		41.39	"	"

Office of Supervisor of Surveys
Denver, Colorado, Sept. 26, 1941

The above plat of the exterior lines of Townships Nos 23 and 24 North, Ranges Nos 85, 86, 87 and 88 West of the Sixth Principal Meridian, Wyoming, is strictly conformable to the field notes of the resurvey thereof, which have been examined and approved.

Supervisor of Surveys.

UNITED STATES
DEPARTMENT OF THE INTERIOR
GENERAL LAND OFFICE
Washington, D. C., Oct. 3, 1941

The resurvey represented by this plat having been correctly executed in accordance with the requirements of law and the regulations of this office, is hereby accepted.

Joel David Wolfsohn
Assistant Commissioner.

MJL

3022

AMT

(21) Indigo

2209

71

EXTERIOR LINES.

Scale 3 miles to 1 inch. Magnetic Variation E.

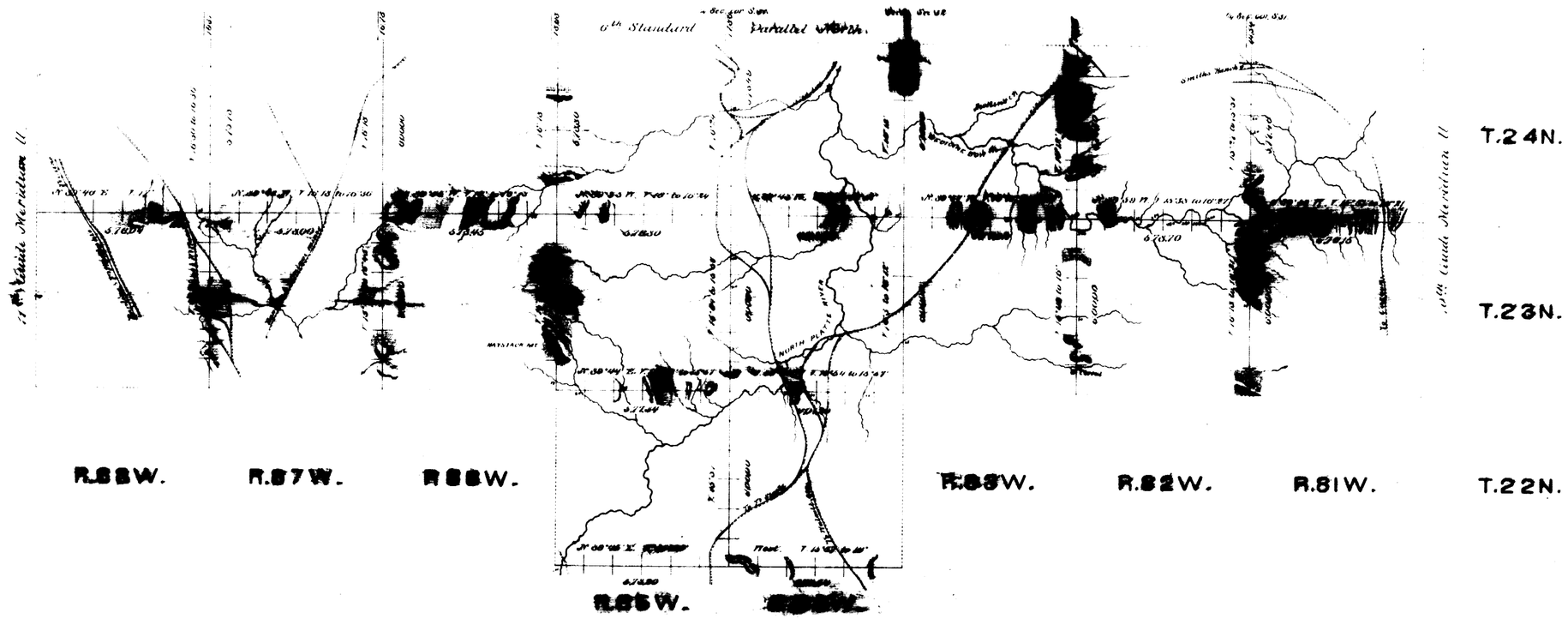

Surveys designated	By whom surveyed	Date of contract.	Amt. of surveys.			When surveyed.
			mls	chs	lks	
Exterior lines	J. B. Shelby	March 8, 1882	181	45	56	Apr. 17. May 15. 1882
Connections	. . .	. . .	1	43	82	. . .

I hereby certify that the above diagram of T. 22 N. R. 84 & 86 W. T. 23 & 24 N. R. 81 to 88 inclusive. West of the 6th Principal Meridian, Wyoming Territory, is strictly conformable to the field notes of the surveys thereof on file in this Office, which have been examined and approved.

Surveyor General's Office.
Cheyenne Wyo. August 4th 1886.

Edw. C. Gavin
Surveyor General.

1606