(21)

66

2204

TOWNSHIP No 24 NORTH. RANGE No 86 WEST of the 6TH Principal MERIDIAN.



Total number of Acres 22,713.55

	Surveys Designated	By Whom Surveyed	Date of Contract	Amount of Surveys Miles	Chs	Links	When Surveyed	Magnetic Declination
E S & M	Township lines	J B Shelby	March 8 1882	17	77	25	May 8, 9, 10, 1882	15° 10' East
	Subdivisions	" "	" "	53	67	[illegible]	May 31 June 5, 1882	15° 10' "
	Connections	" "	" "	1	31	53	" "	
	5th Std. P N	Dorsey Y. Deputy	[illegible] 28, 1880	0	31	25	April 14 1881	

The above Map of Township No 24 North Range No 86 West of the Sixth Principal Meridian Wyoming Territory is strictly conformable to the field notes of the survey thereof on file in this Office, which have been examined and approved.

Surveyor Generals Office,
Cheyenne Wyoming
August 4th 1883

Edw. C. Faust
Asst Surv. Gen.

1601

A. Gast & Co. St. Louis Mo.

24-86

Accs 6223

ORIGINAL

SHEET 2 OF 4 SHEETS

TOWNSHIPS Nº 23 AND 24 NORTH, RANGES Nº 85, 86, 87, AND 88 WEST, SIXTH PRINCIPAL MERIDIAN, WYOMING

DEPENDENT RESURVEY OF EXTERIOR LINES

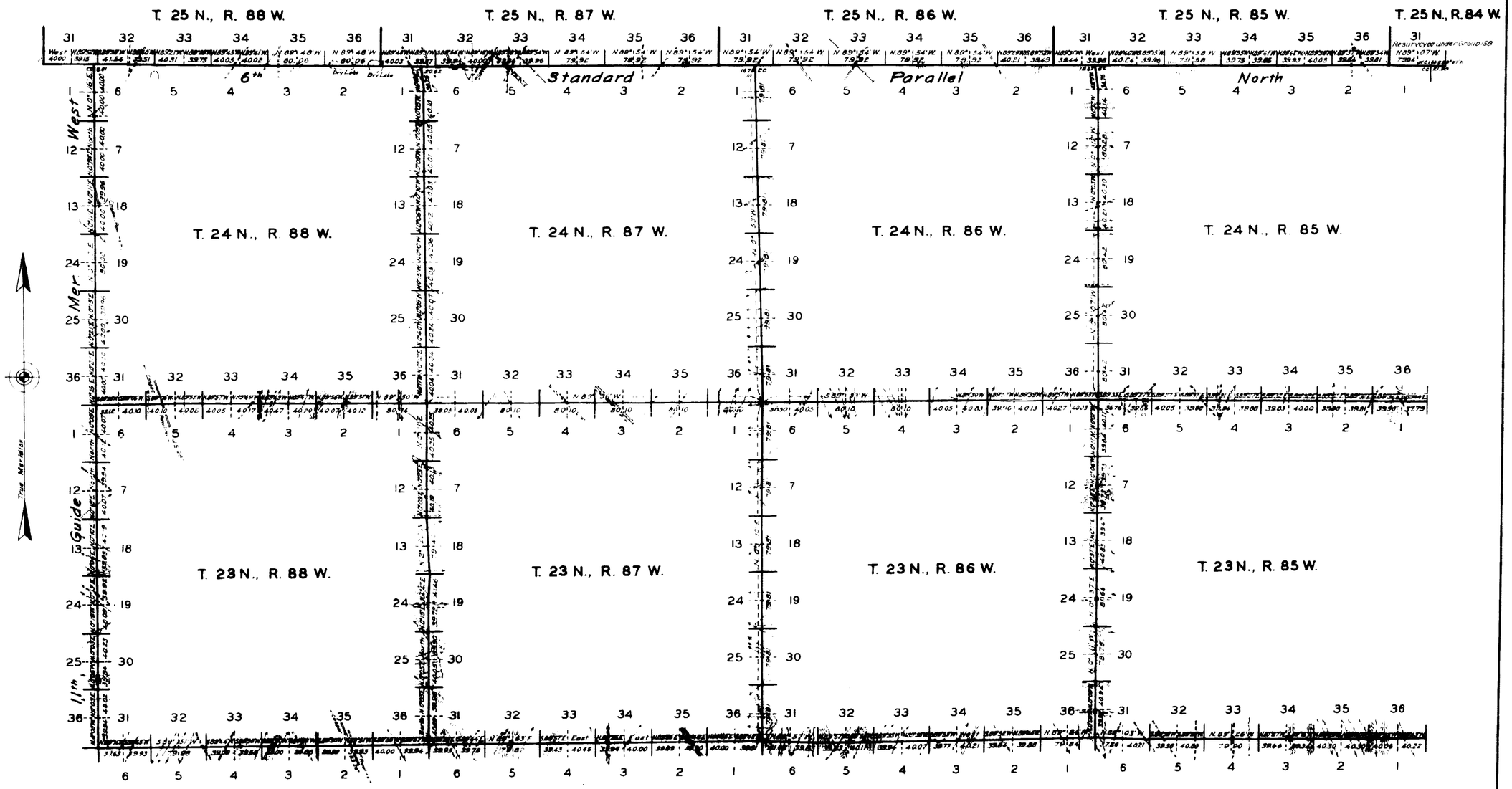

Resurvey authorized by General Land Office letter "E" dated June 12, 1937.

SCALE: 100 CHS. TO AN INCH

LINES DESIGNATED	BY WHOM SURVEYED	GROUP		MILEAGE		WHEN SURVEYED	
		NO.	DATE	MLS.	CHS.	BEGUN	COMPLETED
EXTERIORS	MARK D. KING	182	AUG. 10, 1936	119	50.37	SEPT. 14, 1936	NOV. 6, 1936
CONNECTIONS	"	"	"		41.39	"	"

Office of Supervisor of Surveys
Denver, Colorado, Sept. 26, 1941

The above plat of the exterior lines of Townships Nos 23 and 24 North, Ranges Nos 85, 86, 87 and 88 West of the Sixth Principal Meridian, Wyoming, is strictly conformable to the field notes of the resurvey thereof, which have been examined and approved.

Supervisor of Surveys.

UNITED STATES
DEPARTMENT OF THE INTERIOR
GENERAL LAND OFFICE
Washington, D. C., Oct. 3, 1941

The resurvey represented by this plat having been correctly executed in accordance with the requirements of law and the regulations of this office, is hereby accepted.

Joel David Wolfsohn
Assistant Commissioner.

MJL

AM7

3022

(21)
Indexed

2209

71

EXTERIOR LINES.

Scale 3 miles to 1 inch. Magnetic Variation E.

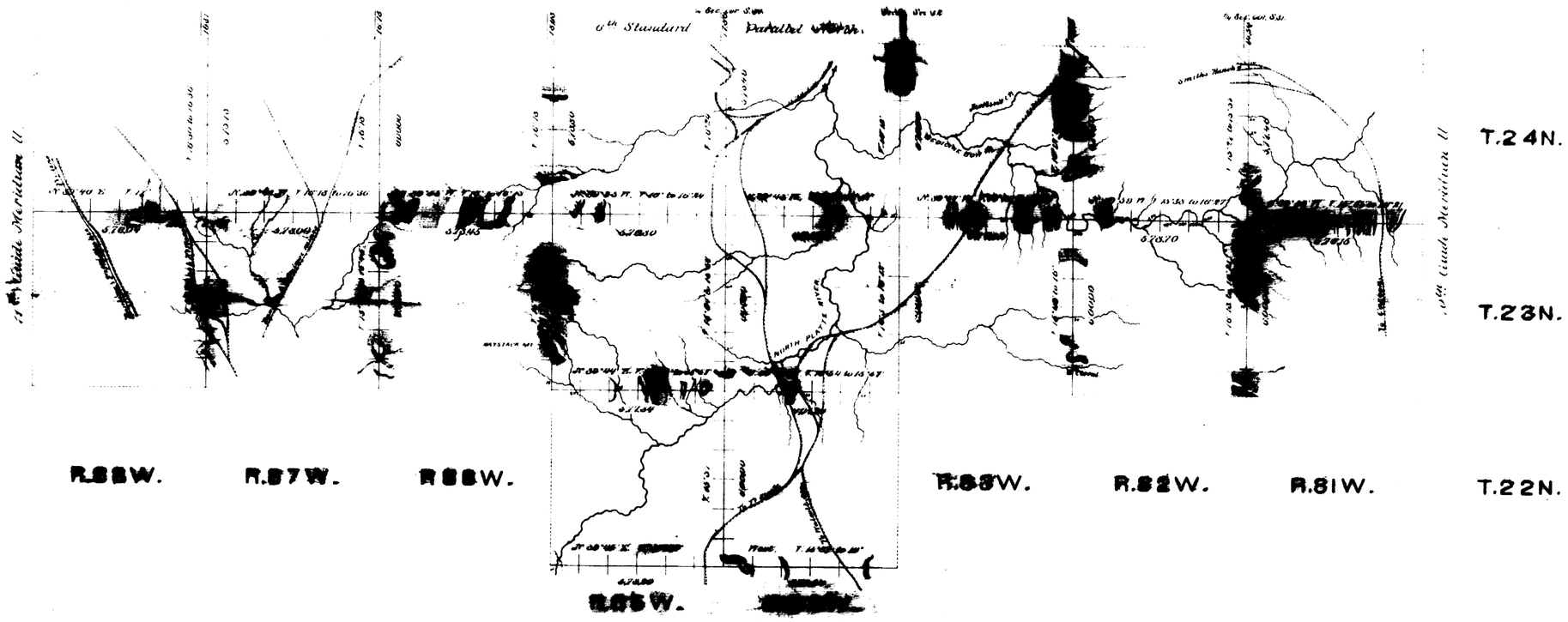

Surveys designated	By whom surveyed	Date of contract.	Amt. of surveys.			When surveyed.
			mls	chs	lks	
Exterior lines	J. B. Shelby	March 8, 1882	181	45	66	Apr. 17. May 15. 1882
Connections	. . .	. . .	1	43	92	. . .

I hereby certify that the above diagram of T. 22 N. R. 84 & 85 W. T. 23 & 24 N. R. 81 to 88 inclusive. West of the 6th Principal Meridian, Wyoming Territory, is strictly conformable to the field notes of the surveys thereof on file in this Office, which have been examined and approved.

Surveyor General's Office.
Cheyenne Wyo. August 4th 1886.

Edw. C. Bovard
Surveyor General.

1606