7632 **Click Here for Field Notes**

ORIGINAL

TOWNSHIP 24 NORTH, RANGE 87 WEST, OF THE SIXTH PRINCIPAL MERIDIAN, WYOMING.

DEPENDENT RESURVEY



A history of surveys is contained in the field notes.

A portion of the Sixth Standard Parallel North, through Range 86 West, was dependently resurveyed by Jerry L. Messick during the resurvey of T. 25 N., R. 86 W., executed concurrently under this same group.

This plat represents the dependent resurvey of a portion of the Sixth Standard Parallel North, through Range 87 West, and the south and east boundaries, a portion of the west boundary, and the subdivisional lines designed to restore the corners in their true original locations according to the best available evidence, T. 24 N., R. 87 W., Sixth Principal Meridian, Wyoming.

Except as indicated hereon, the lottings and areas are as shown on the plat approved August 4, 1883.

Survey executed by Jerry L. Messick, Cadastral Surveyor, under the supervision of Richard L. Oakes, Chief, Branch of Cadastral Survey, beginning October 1, 1976, and completed May 20, 1977, pursuant to Special Instructions dated March 24, 1976, for Group No. 388, Wyoming.

UNITED STATES DEPARTMENT OF THE INTERIOR
BUREAU OF LAND MANAGEMENT

Cheyenne, Wyoming July 14, 1983

This plat is strictly conformable to the approved field notes, and the survey, having been correctly executed in accordance with the requirements of law and the regulations of this Bureau, is hereby accepted.

For the Director

Richard L. Oakes

Chief Cadastral Surveyor

Lat. 42°00'02.0"N.
Long. 107°09'24.5"W.

W.H.B.

1603 A

(21)

68

accession no. 2206

TOWNSHIP No. 24 NORTH, RANGE No. 87 WEST of the 6th Principal MERIDIAN.

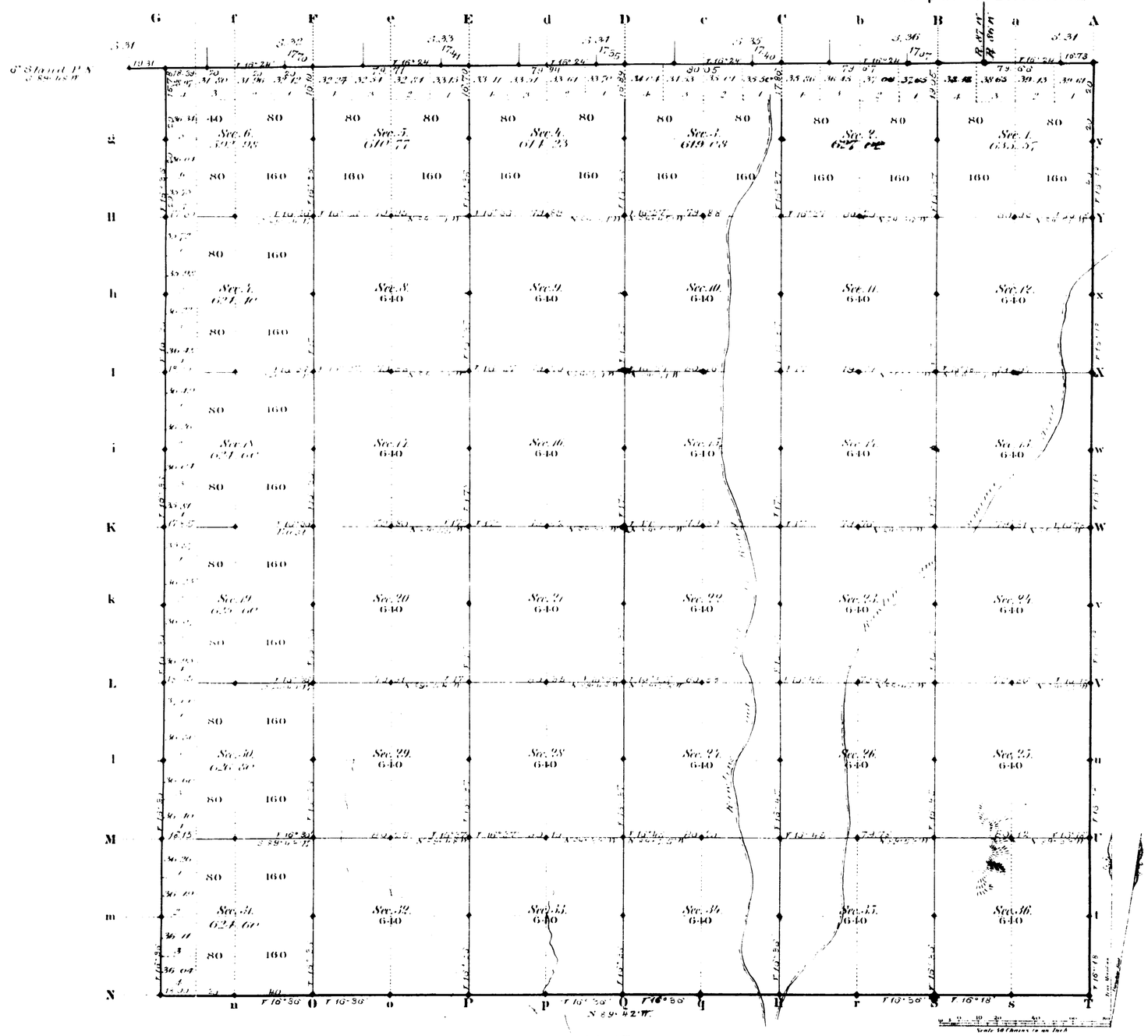

Total number of Acres 22825.65

Surveys Designated	By Whom Surveyed	Date of Contract	Amount of Surveys Mls	Chs	Lks	When Surveyed	Magnetic Declination
E. & W. Township lines	J. B. Shelby	March 8, 1882	17	73	78	May 10, 13, 15, 1882	16° 28' East
Subdivisions	" " "	" " "	59	56	50	May 23, 24, 1882	16° 45' "
Connections	" " "	" " "	1	56	33	" " "	
6th Stand. P. N.	Downey & Grant	October 28, 1880	5	77	42	April 14, 15, 1881	

The above Map of Township No. 24 North Range No. 87 West of the Sixth Principal Meridian Wyoming Territory is strictly conformable to the field notes of the survey thereof on file in this Office, which have been examined and approved

Surveyor General's Office,
Cheyenne Wyoming
August 4th 1883

Edw. G. David
Sur. Gen.

A. Gast & Co. St. Louis Mo.

1603

24-87

Accs 6223

ORIGINAL

TOWNSHIPS Nº 23 AND 24 NORTH, RANGES Nº 85, 86, 87, AND 88 WEST, SIXTH PRINCIPAL MERIDIAN, WYOMING

DEPENDENT RESURVEY OF EXTERIOR LINES

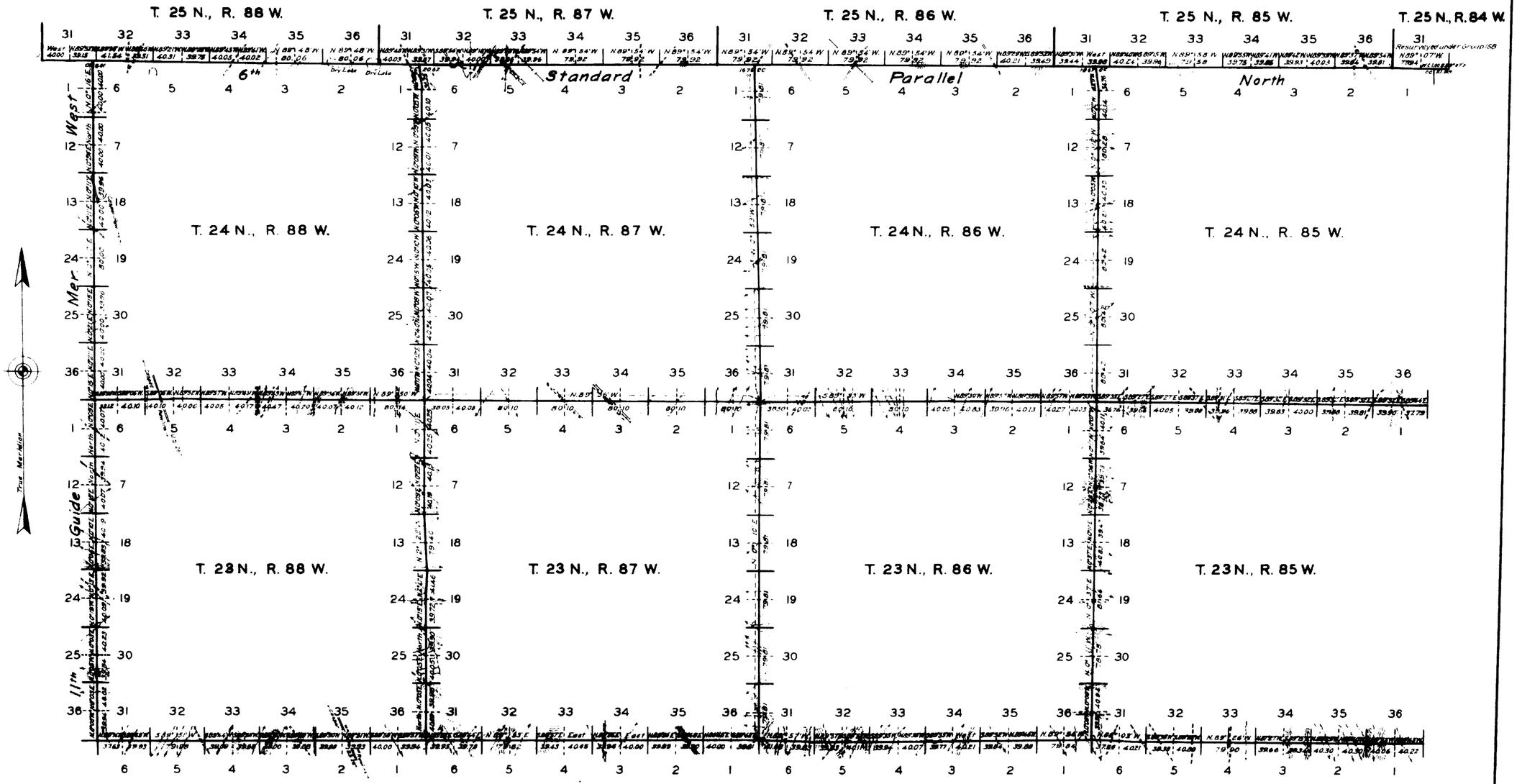

Resurvey authorized by General Land Office letter "E" dated June 12, 1937.

SCALE: 100 CHS. TO AN INCH

LINES DESIGNATED	BY WHOM SURVEYED	GROUP		MILEAGE		WHEN SURVEYED	
		NO.	DATE	MLS.	CHS.	BEGUN	COMPLETED
EXTERIORS	MARK D. KING	162	AUG. 10, 1938	119	50.37	SEPT. 14, 1938	NOV. 8, 1938
CONNECTIONS	"	"	"		41.39	"	"

Office of Supervisor of Surveys
Denver, Colorado, Sept. 26, 1941

The above plat of the exterior lines of Townships Nos 23 and 24 North, Ranges Nos 85, 86, 87 and 88 West of the Sixth Principal Meridian, Wyoming, is strictly conformable to the field notes of the resurvey thereof, which have been examined and approved.

Supervisor of Surveys.

UNITED STATES
DEPARTMENT OF THE INTERIOR
GENERAL LAND OFFICE
Washington, D.C., Oct. 3, 1941

The resurvey represented by this plat having been correctly executed in accordance with the requirements of law and the regulations of this office, is hereby accepted.

Joel David Wolfsohn
Assistant Commissioner.

MJL

3022

AMT

(21) Indexed

2209

71

EXTERIOR LINES.

Scale 3 miles to 1 inch. Magnetic Variation E.

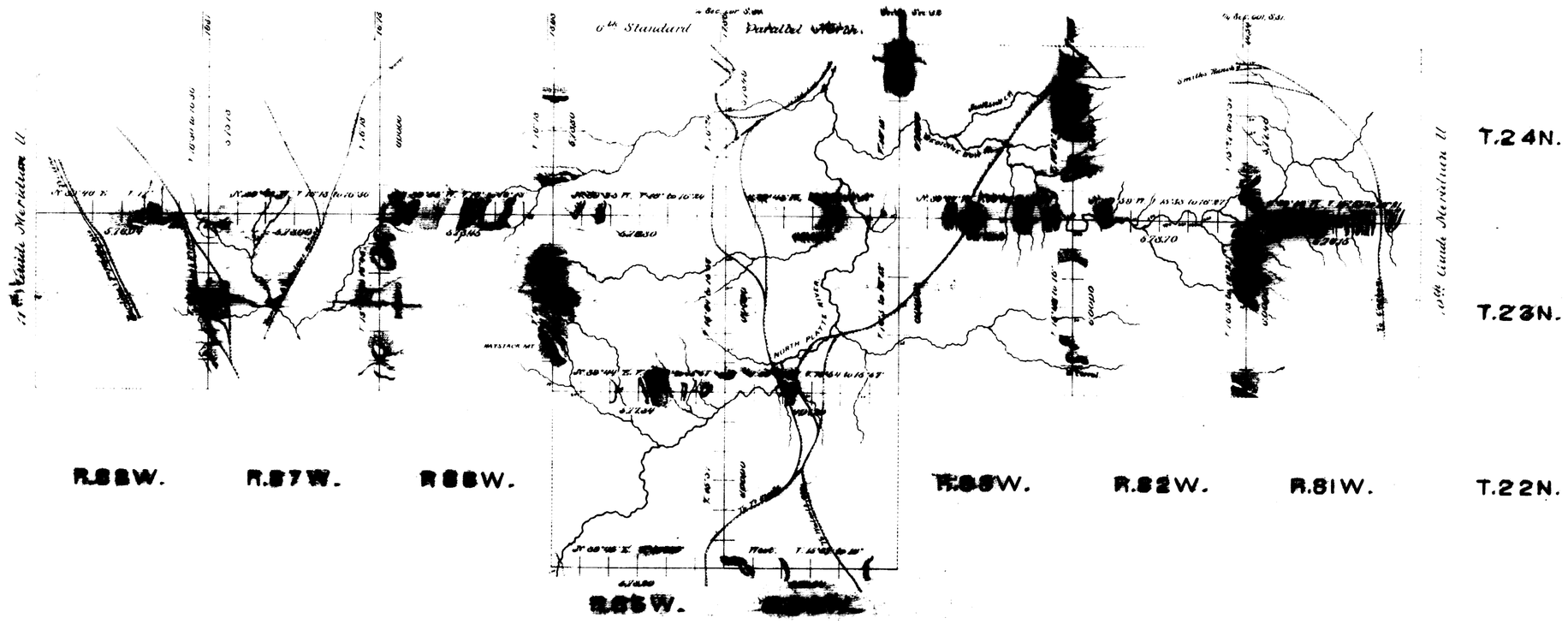

Surveys designated	By whom surveyed	Date of contract.	Amt. of surveys.			When surveyed.
			mls	chs	lks	
Exterior lines	J. B. Shelby	March 8, 1882	121	45	66	Apr. 17. May 15. 1882
Connections	. . .	. . .	1	45	92.	. . .

I hereby certify that the above diagram of T. 22 N. R. 84 & 85 W. T. 23 & 24 N. R. 81 to 88 inclusive. West of the 6th Principal Meridian, Wyoming Territory, is strictly conformable to the field notes of the surveys thereof on file in this Office, which have been examined and approved.

Surveyor General's Office.
Cheyenne Wyo. August 4th 1886.

[signature]
Surveyor General.

1606