(12)

940

59

TOWNSHIP No. 25 NORTH. RANGE No. 78 WEST of the 6th Principal MERIDIAN.

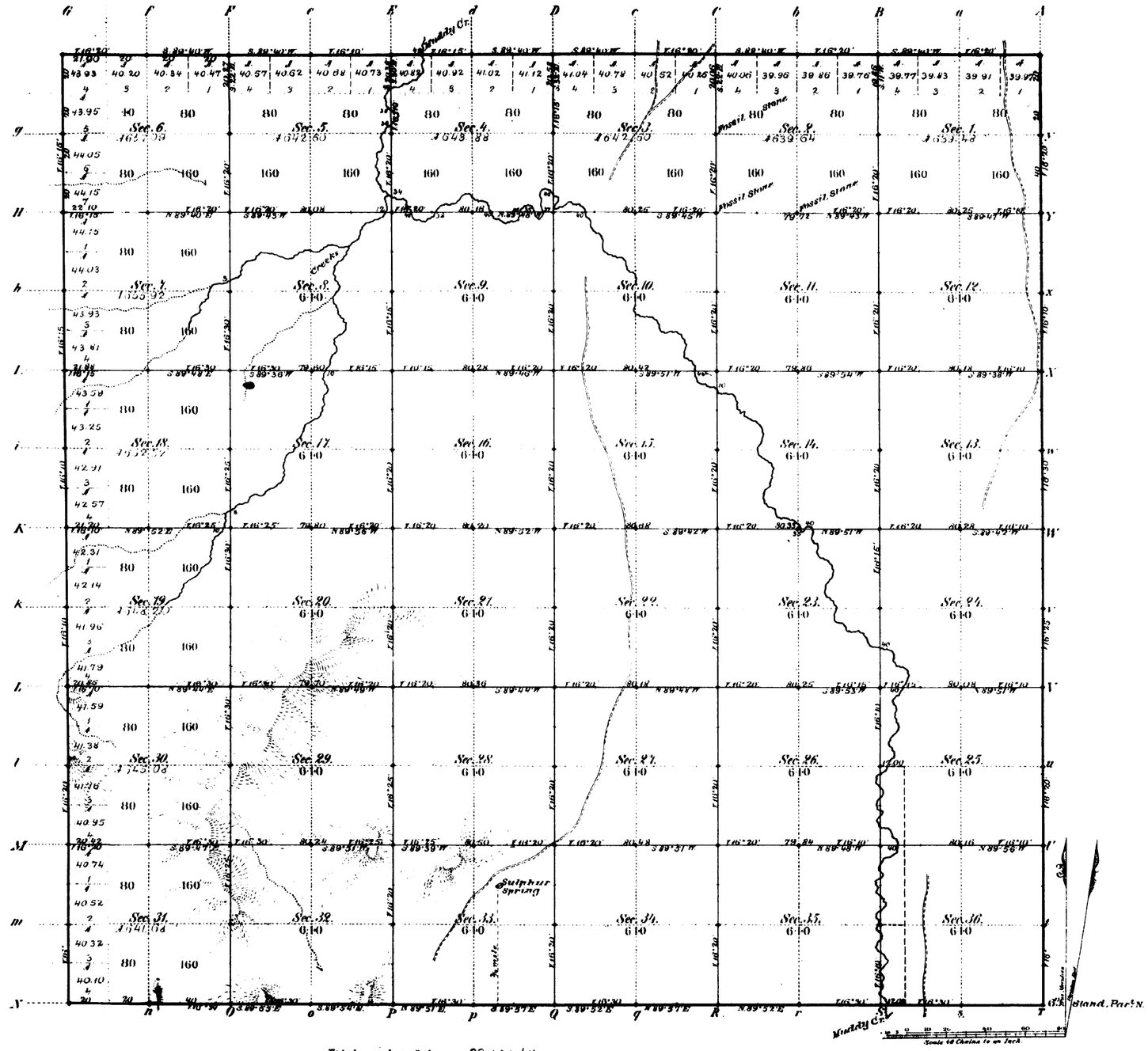

Total number of Acres. 23.103.49

Surveys Designated	By Whom Surveyed	Date of Contract	Amount of Surveys Mrs	Ch	Lks	When Surveyed	Magnetic Declination
N.E. W. Township lines	Donney & Grant	May 7th 1881	13	1	90	June 11-18, 1881	16° 15' East
Subdivisions	McCarthy & Forbes	" " "	59	11	48	July 18-23, 1881	16° 20' East
Connections 6th Stand. Pr. N.	Henry G. May	July 1, 1871	6	0	0	August 1871	

The above Map of Township No. 25 North of Range No. 78 West of the Sixth Principal Meridian Wyoming Territory is strictly conformable to the field notes of the survey thereof on file in this Office, which have been examined and approved.

Surveyor General's Office.
Cheyenne Wyoming
December 30th 1881.

Edw. C. David
Sur. Genl.

A. Gast & Co., St. Louis, Mo.

691

25 - 78

Accs. 6266

ORIGINAL

TOWNSHIPS Nos. 25 AND 26 NORTH, RANGES Nos. 78, 79, 80 AND 81 WEST OF THE SIXTH PRINCIPAL MERIDIAN, WYOMING.

DEPENDENT RESURVEY OF EXTERIOR LINES

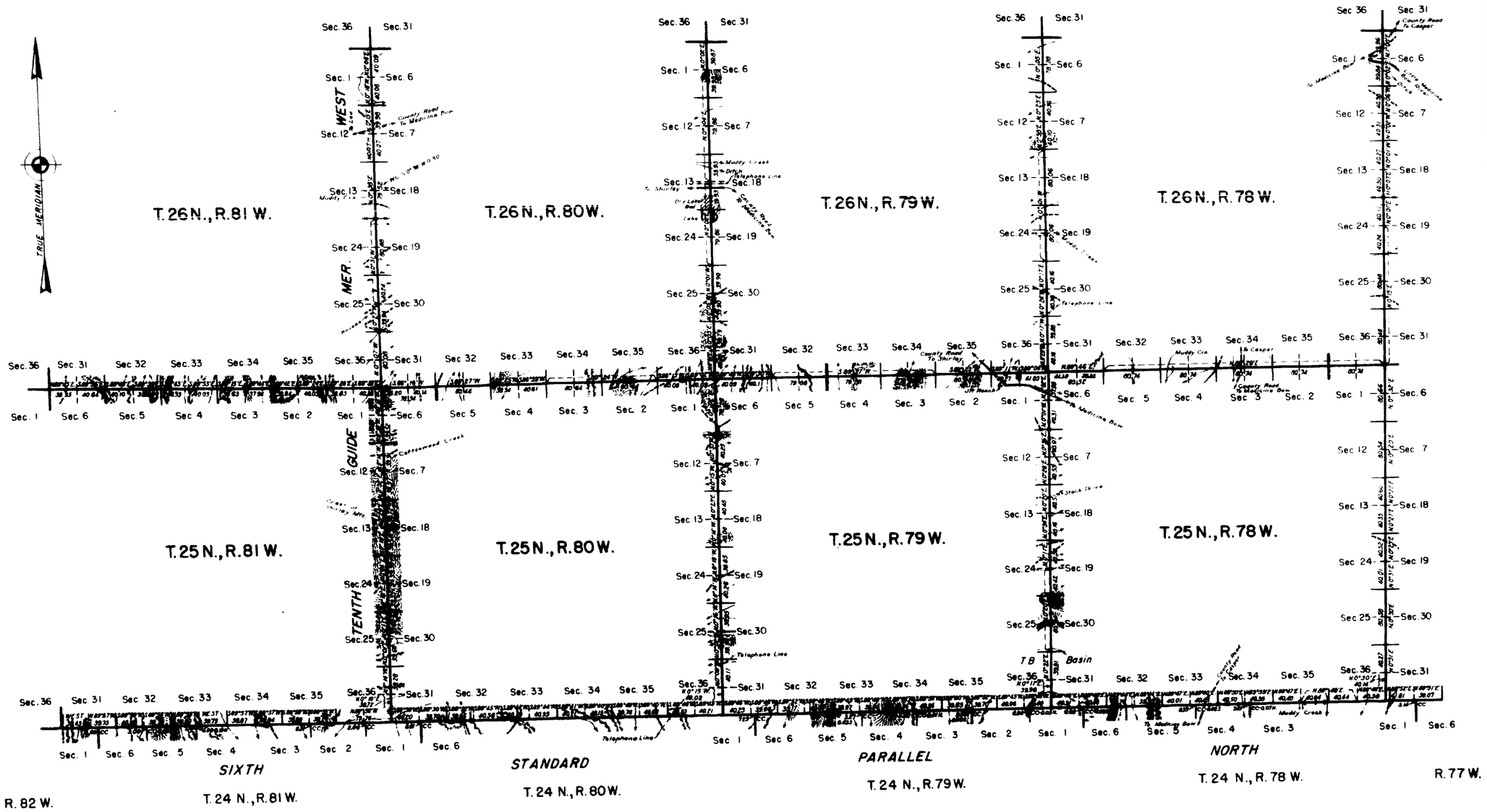

Resurvey authorized by Commissioner's letter "E" dated June 12, 1937.

Scale: 100 Chains to an inch

LINES DESIGNATED	BY WHOM SURVEYED	GROUP Nº	GROUP DATE	MILEAGE MLS.	MILEAGE CHS.	WHEN SURVEYED BEGUN	WHEN SURVEYED COMPLETED
Exterior	Russell C. MacDonald	158	March 26, 1938	97	5.15	April 20, 1938	Aug. 2, 1938

Office of Supervisor of Surveys
Denver, Colorado, May 16, 1942.
The above plat of the exterior lines of Townships Nos. 25 and 26 North, Ranges Nos 78, 79, 80 and 81 West of the Sixth Principal Meridian, Wyoming, is strictly conformable to the field notes of the resurvey thereof which have been examined and approved.

Supervisor of Surveys.

UNITED STATES
DEPARTMENT OF THE INTERIOR
GENERAL LAND OFFICE
Washington, D.C., May 23, 1942
The resurvey represented by this plat having been correctly executed in accordance with the requirements of law and the regulations of this office, is hereby accepted.

Joel David Wolfsohn

Assistant Commissioner.

M.J.L.

H.M.B.

3027

SIXTH STANDARD PARALLEL NORTH

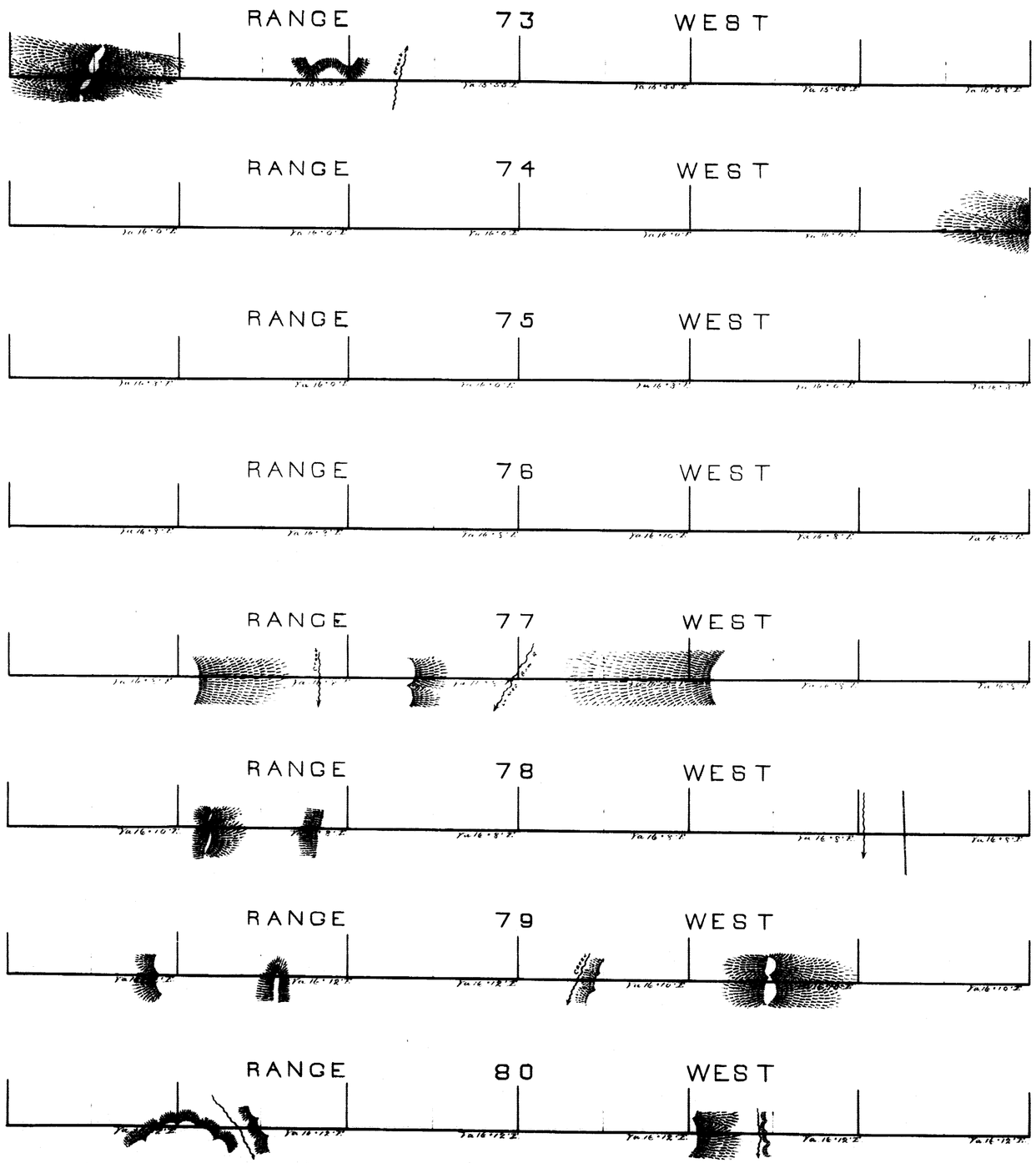

Surveys Designated	By Whom Surveyed	Date of Contract	Amt. of Surveys	When Surveyed
6th Stand. Par.	H. G. Hay	July 1st 1871	46. 00 . 00	

I hereby certify that the above Diagram of the 6th Standard Parallel North, between the 9th and 11th Guide Meridians, West of 6th Principal Meridian, in Wyoming Territory, is strictly conformable to the field notes of the Survey thereof, on file in this Office, which have been examined and approved.

Surveyor General's Office
Cheyenne Wyo. Dec. 27 1871

Silas Reed
Sur. Gen.

EXTERIOR LINES.

Scale, 3 miles to an inch. *Mag. variat. East.*

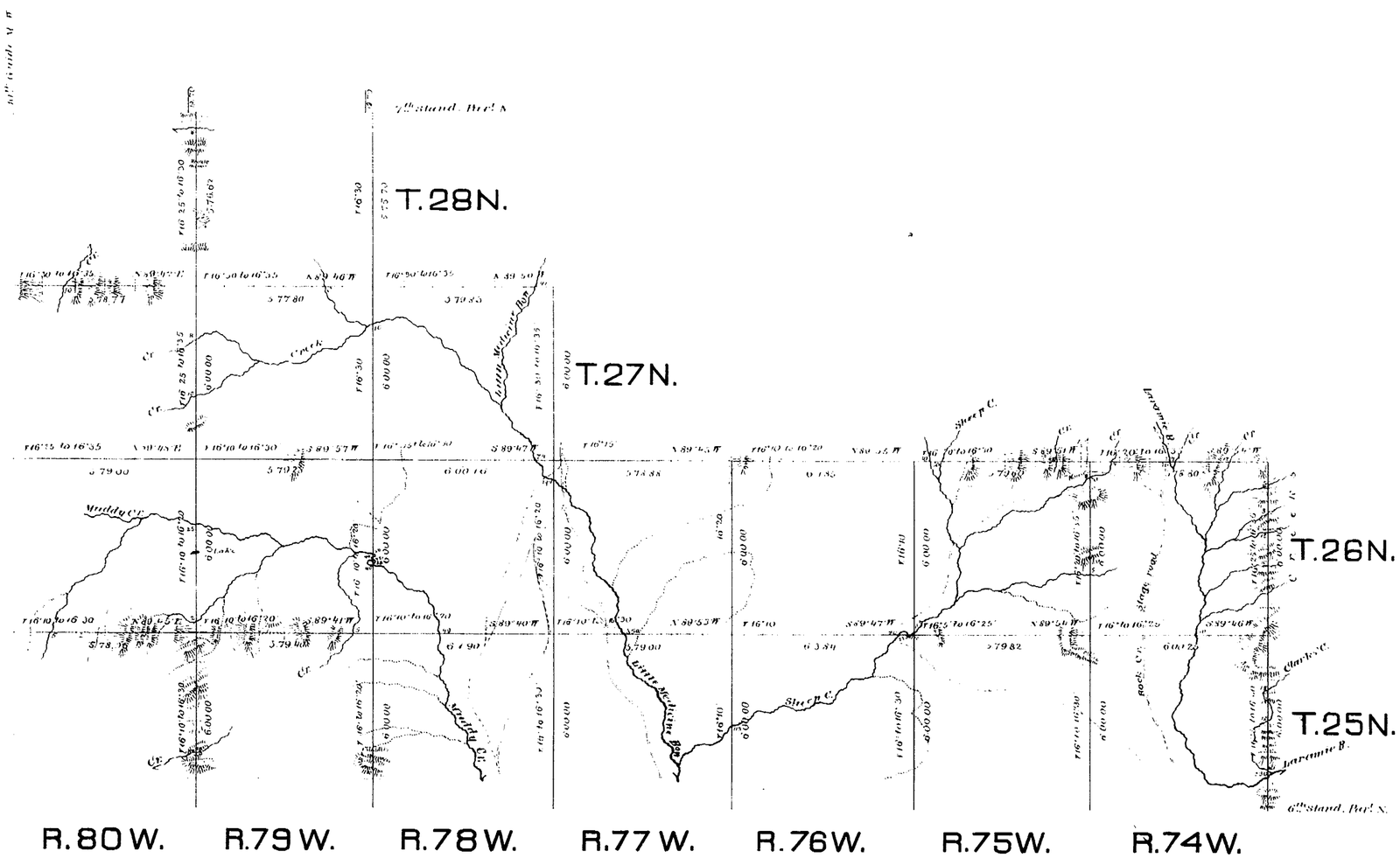

Surveys Designated	By whom surveyed	Date of Contract	Amount of Surveys tns.	chs.	lks.	When Surveyed
Exterior lines	Downey & Grant	May 7th 1881	215	68	66	May 30, to July 5, 1881
Connections	" " "	" " "		32	40	" " "

I hereby certify that the above diagram of the exterior lines of Townships 25 and 26 North, Ranges 74 to 80 West inclusive, Township 27 North, Ranges 73 to 80 West inclusive, and Township 28 North, Range 79 West of the 6th Prin'l Meridian, Wyoming Territory is strictly conformable to the field notes of the survey thereof on file in this Office, which have been examined and approved.

Surveyor General's Office,
Cheyenne, Wyo. Dec. 29th 1881.

Edw. C. David
Surveyor General.