(12)

934

53

# TOWNSHIP No. 25 NORTH. RANGE No. 79 WEST of the 6th Principal MERIDIAN.




Total number of Acres.

| Surveys Designated | By Whom Surveyed | Date of Contract | Amount of Surveys Mi. | Ch. | Lks. | When Surveyed | Magnetic Declination |
|---|---|---|---|---|---|---|---|
| N. E. & W. Township lines | Downey & Grant | May 7th 1881 | 17 | 79 | 40 | June 16 - 24, 1881 | 16° 20' East |
| Subdivisions | McCarthy & Forbes | " " " | 59 | 76 | 0 | August 22 - 27 " | 16° 15' " " |
| Connections | | | | | | | |
| 6th Stand. Pt. N | Henry G. Hay | July 1, 1871 | 6 | 0 | 0 | August 1871 | |

The above Map of Township No. 25 North of Range No. 79 West of the Sixth Principal Meridian Wyoming Territory is strictly conformable to the field notes of the survey thereof on file in this Office, which have been examined and approved.

Surveyor General's Office.
Cheyenne Wyoming
December 30th 1881

Edw. C. David
Sur. Gen.l

A. Gast & Co. St. Louis Mo

685

25 - 79

Accs. 6266

ORIGINAL

# TOWNSHIPS Nos. 25 AND 26 NORTH, RANGES Nos. 78, 79, 80 AND 81 WEST OF THE SIXTH PRINCIPAL MERIDIAN, WYOMING.

## DEPENDENT RESURVEY OF EXTERIOR LINES

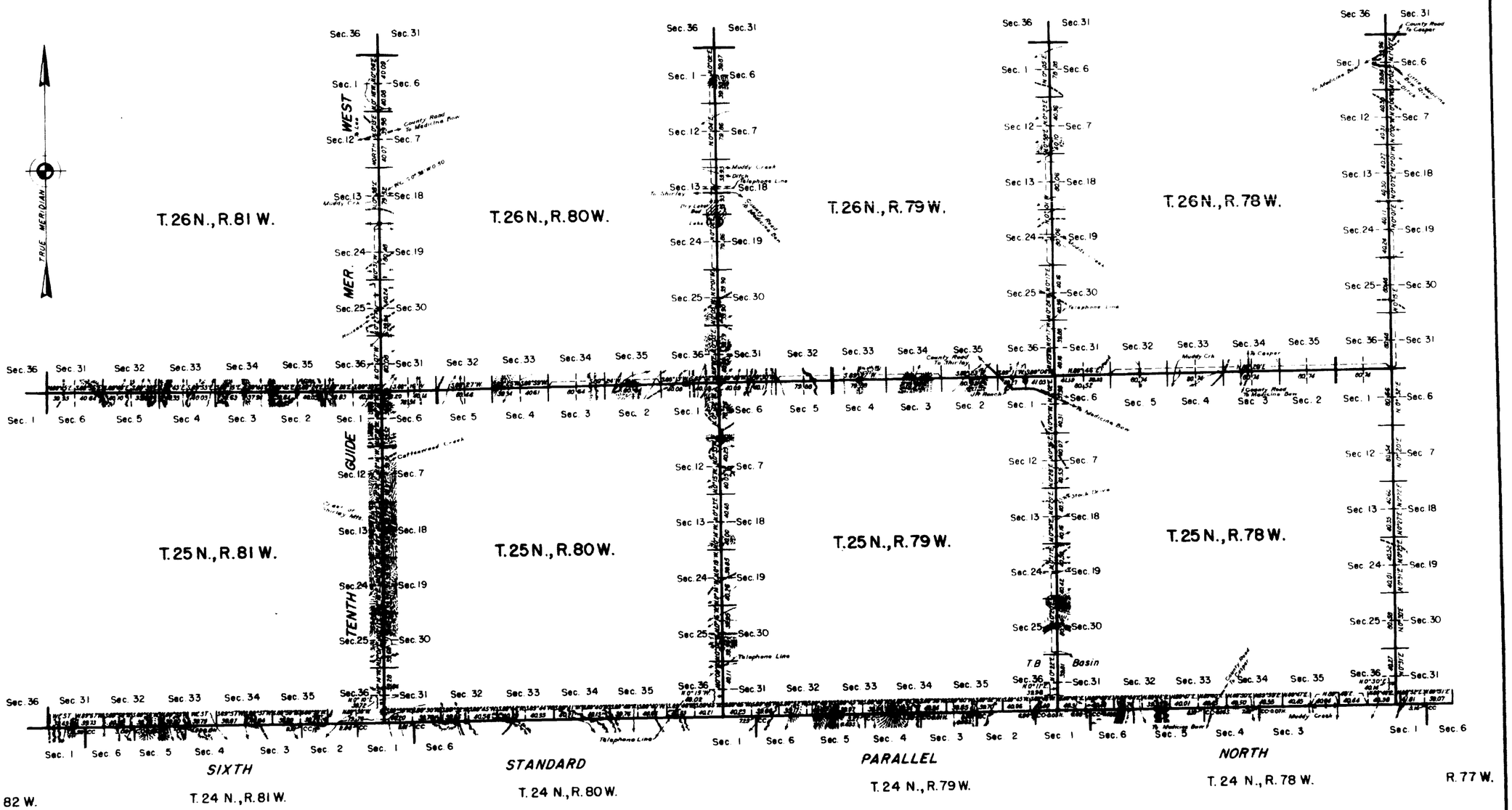


*Resurvey authorized by Commissioner's letter "E" dated June 12, 1937.*

Scale: 100 Chains to an Inch

| LINES DESIGNATED | BY WHOM SURVEYED | GROUP | | MILEAGE | | WHEN SURVEYED | |
|---|---|---|---|---|---|---|---|
| | | No | DATE | MLS. | CHS. | BEGUN | COMPLETED |
| Exterior | Russell C. MacDonald | 158 | March 26, 1938 | 97 | 5.15 | April 20, 1938 | Aug. 2, 1938 |

*Office of Supervisor of Surveys*
*Denver, Colorado, May 16, 1942.*
*The above plat of the exterior lines of Townships Nos. 25 and 26 North, Ranges Nos. 78, 79, 80 and 81 West of the Sixth Principal Meridian, Wyoming, is strictly conformable to the field notes of the resurvey thereof which have been examined and approved.*

*Supervisor of Surveys.*

*UNITED STATES*
*DEPARTMENT OF THE INTERIOR*
*GENERAL LAND OFFICE*
*Washington, D.C., May 23, 1942*
*The resurvey represented by this plat having been correctly executed in accordance with the requirements of law and the regulations of this office, is hereby accepted.*

Joel David Wolfsohn

*Assistant Commissioner.*

M.J.L.

H.M.B.

3027

# EXTERIOR LINES.

*Scale, 3 miles to an inch.* *Mag. variat. East.*

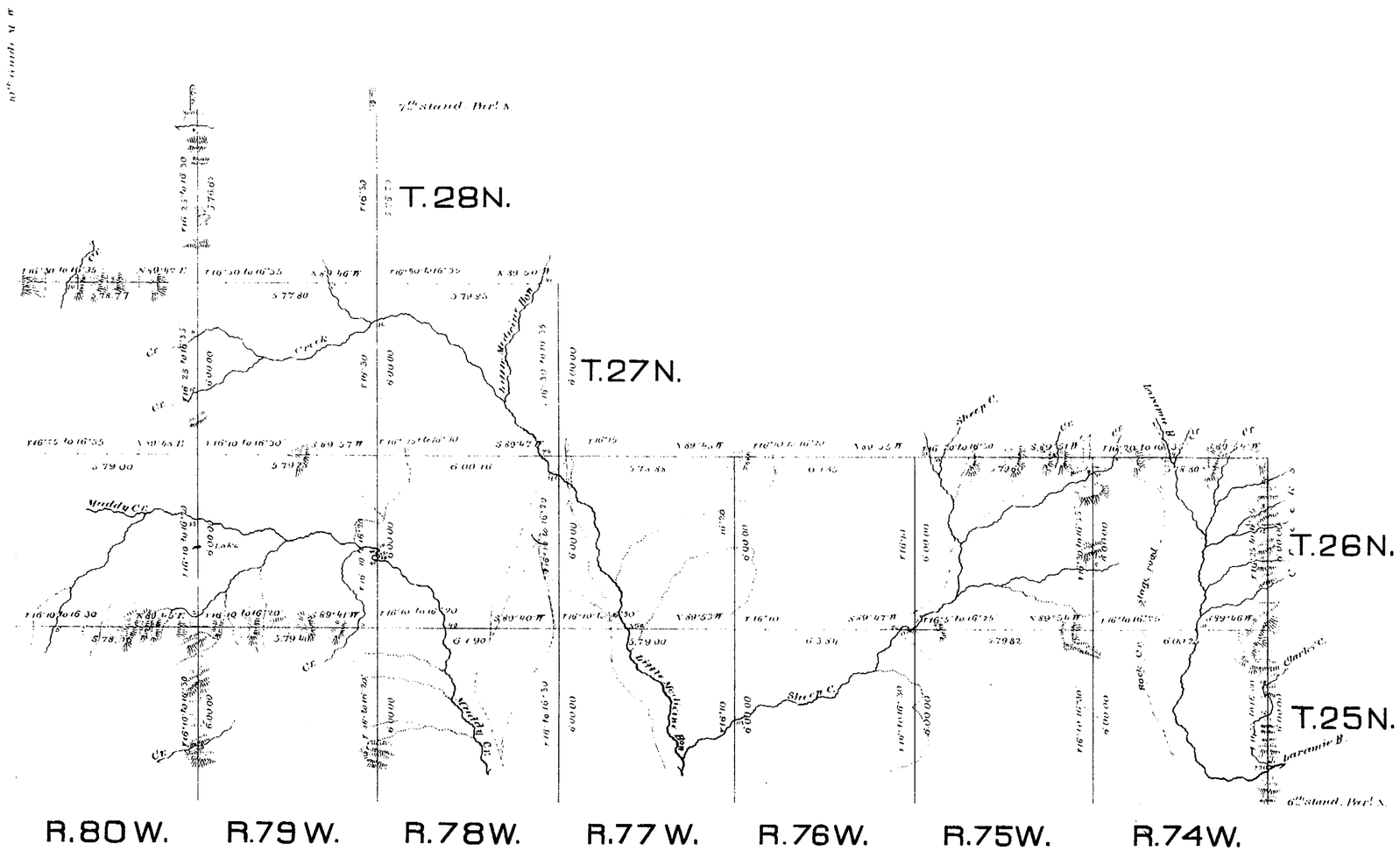


| Surveys Designated | By whom surveyed | Date of Contract | Amount of Surveys miles | chs | lks. | Meas. Surveyed |
|---|---|---|---|---|---|---|
| Exterior lines | Downey & Grant | May 7th 1881 | 215 | 68 | 66 | May 30, to July 5, 1881 |
| Connections | " " " | " " " | | 32 | 40 | " " " |

I hereby certify that the above diagram of the exterior lines of Townships 25 and 26 North, Ranges 74 to 80 West inclusive, Township 27 North, Ranges 75 to 80 West inclusive, and Township 28 North, Range 79 West of the 6th Prin'l Meridian, Wyoming Territory is strictly conformable to the field notes of the survey thereof on file in this Office, which have been examined and approved.

Surveyor General's office,
Cheyenne, Wyo. Dec. 29th 1881.

Edw. C. David
Surveyor General.

679

Index

# SIXTH STANDARD PARALLEL NORTH

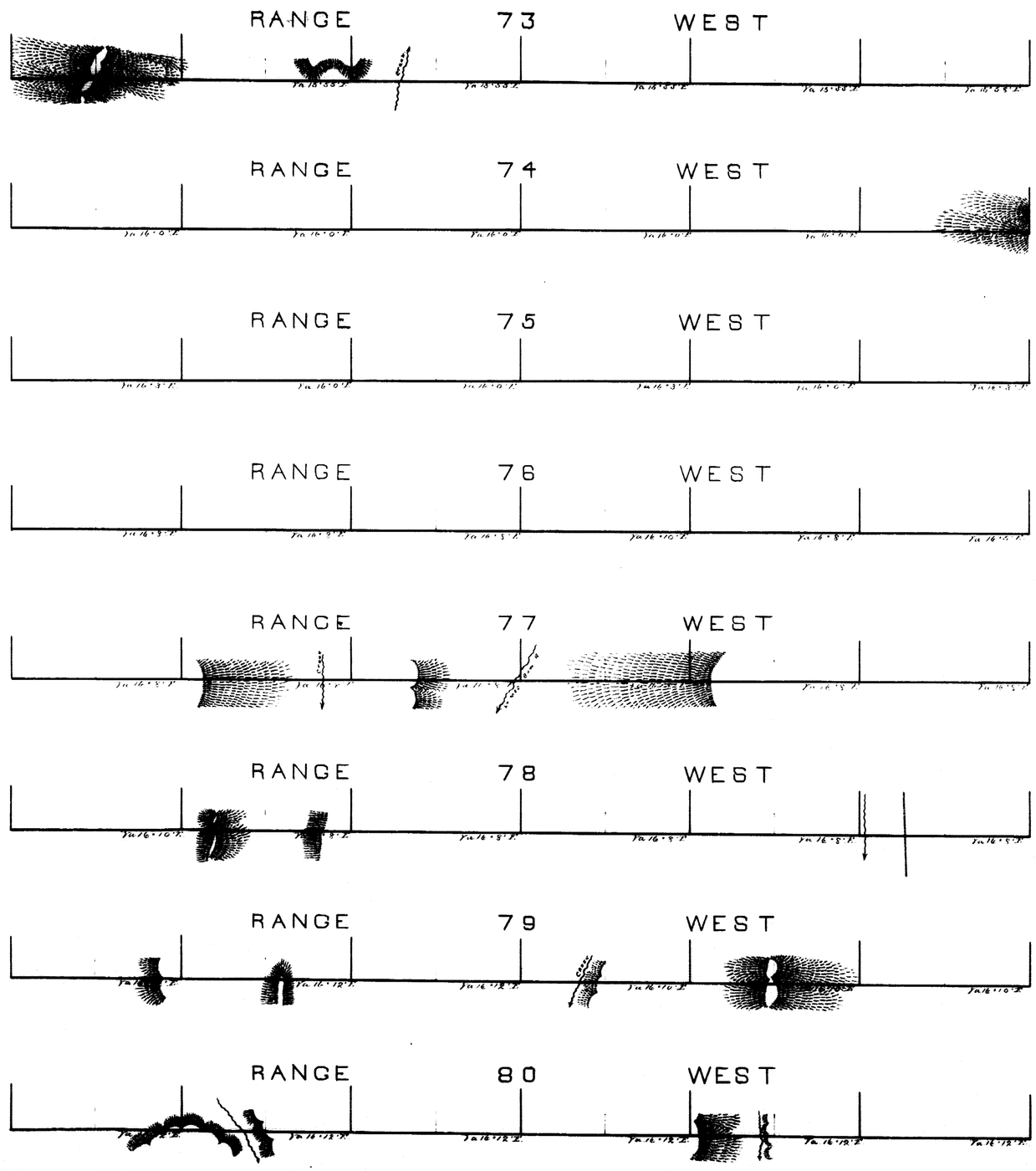


| Surveys Designated | By Whom Surveyed | Date of Contract | Amt. of Surveys | When Surveyed |
|---|---|---|---|---|
| 6th Stand. Par. | H. G. Hay | July 1st 1871 | Ms. Chs. Lks. 48 . 00 . 00 | |
| | | | | |

I hereby certify that the above Diagram of the 6th Standard Parallel North, between the 9th and 10th Guide Meridians, West of 6th Principal Meridian, in Wyoming Territory, is strictly conformable to the field notes of the Survey thereof, on file in this Office, which have been examined and approved.

Surveyor General's Office
Cheyenne Wyo. Dec. 27 1871

Silas Reed
Surr. Genl.