(12) Accession no 930

49

TOWNSHIP No. 25 NORTH. RANGE No. 80 WEST of the 6th Principal MERIDIAN.

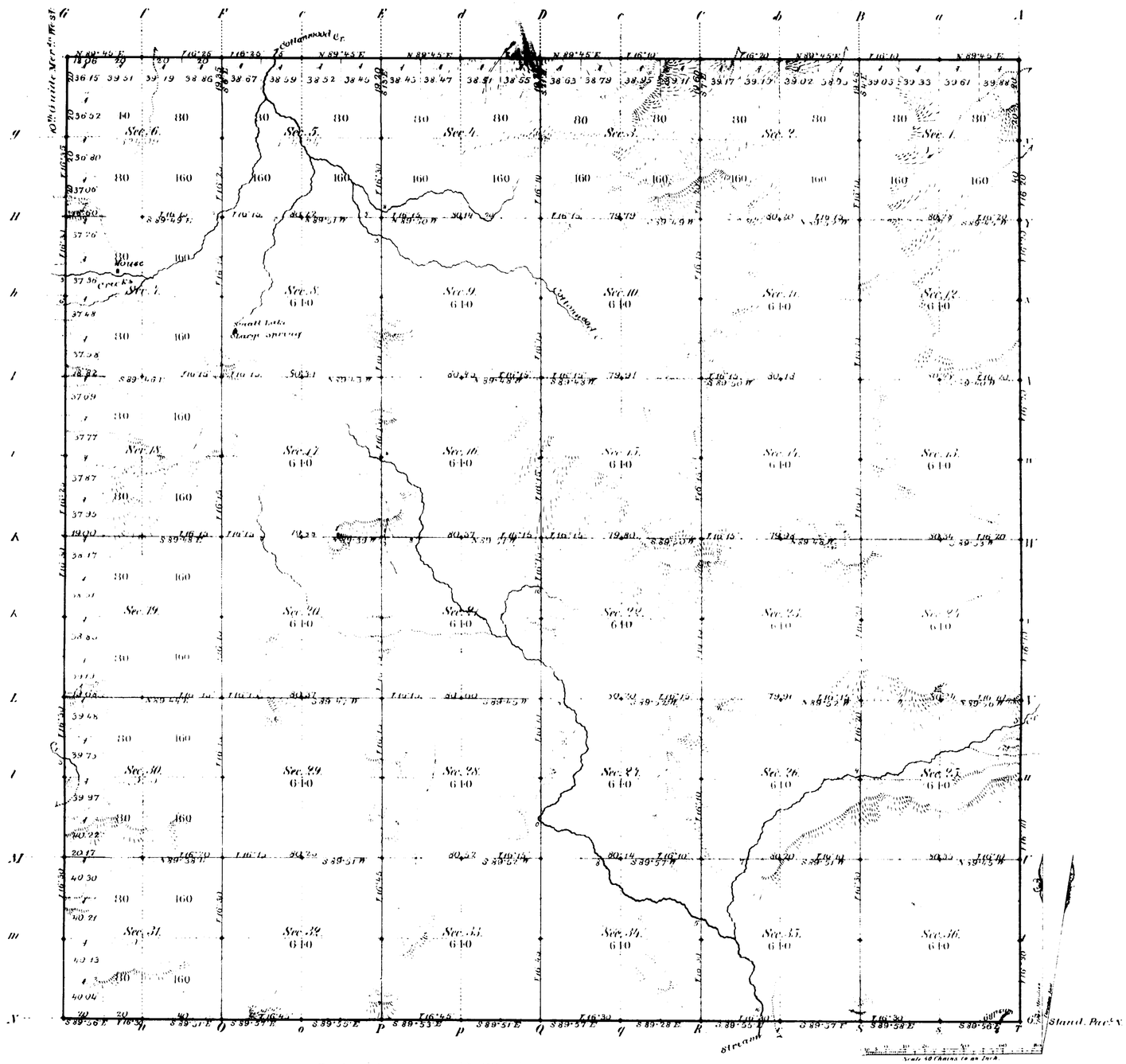

Total number of Acres 22,477.61

Surveys Designated	By Whom Surveyed	Date of Contract	Amount of Surveys Mi.	Ch.	Lk.	When Surveyed	Magnetic Declination
N. & E. Township lines	Downey & Grant	May 7th 1881	11	78	6	June 23 24, 1881	16°15' East
Subdivisions	McCarthy & Forbes	" " "	39	78	25	August 29 Spth 3, " "	16°16' " "
Connections							
10th Guide M.W.	Downey & Grant	August 12 1880	6	0	0	August 1880	
6th Stand. Pt. N.	Henry G. Hay	July 1, 1871	0	0	0	August 1871	

The above Map of Township No. 25 North of Range No. 80 West of the Sixth Principal Meridian Wyoming Territory is strictly conformable to the field notes of the survey thereof on file in this Office, which have been examined and approved

Surveyor Generals Office, Cheyenne Wyoming December 30th 1881.

Edw. C. Davis Sur. Gen.

A. Gast & Co. St Louis Mo.

681

25 - 80

Accs. 6266

ORIGINAL

TOWNSHIPS Nos. 25 AND 26 NORTH, RANGES Nos. 78, 79, 80 AND 81 WEST OF THE SIXTH PRINCIPAL MERIDIAN, WYOMING.

DEPENDENT RESURVEY OF EXTERIOR LINES

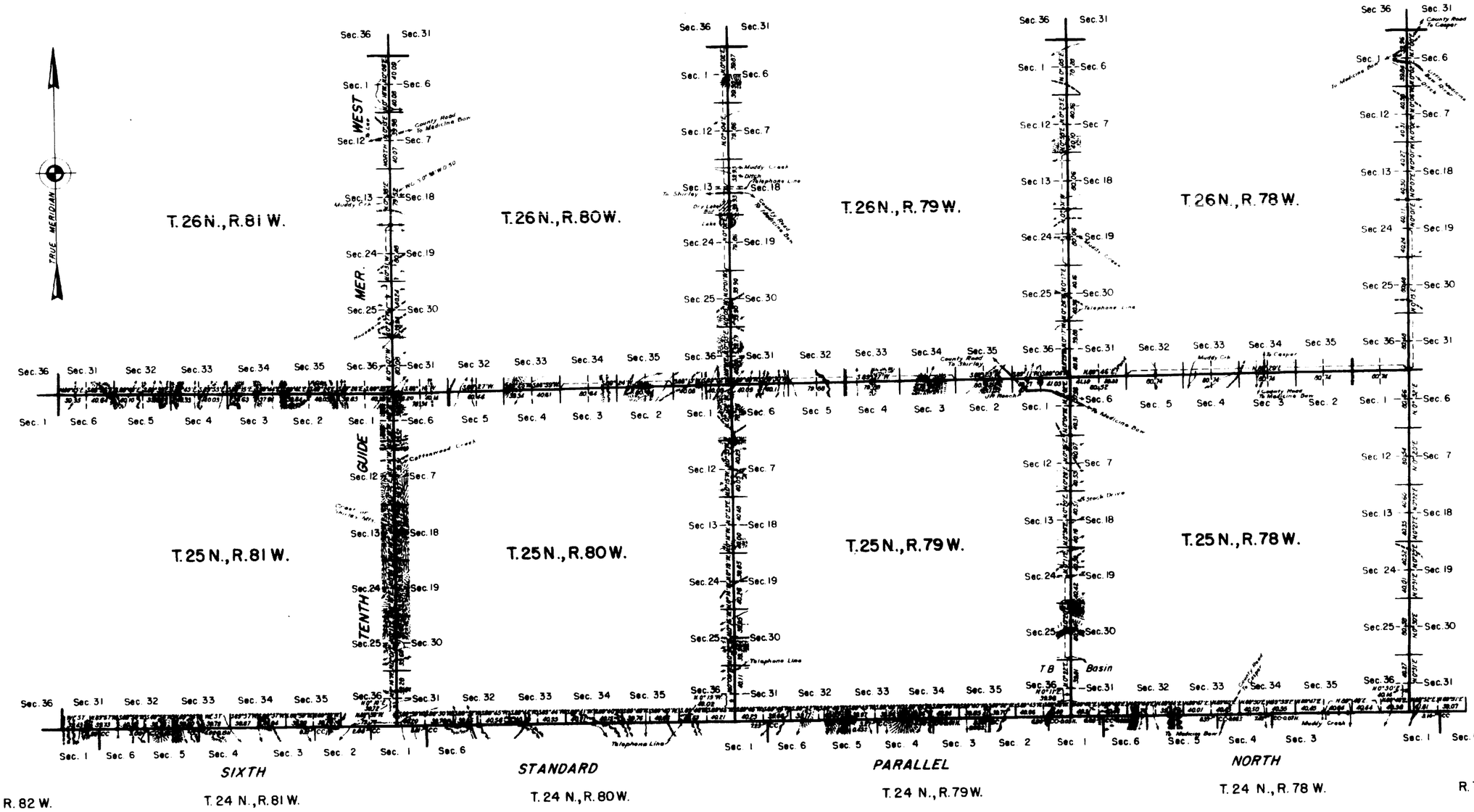

Resurvey authorized by Commissioner's letter "E" dated June 12, 1937.

40 20 0 40 120 200

Scale: 100 Chains to an Inch

LINES DESIGNATED	BY WHOM SURVEYED	GROUP		MILEAGE		WHEN SURVEYED	
		No.	DATE	MLS.	CHS.	BEGUN	COMPLETED
Exterior	Russell G. MacDonald	158	March 26, 1938	97	5.15	April 20, 1938	Aug. 2, 1938

H.M.B.

Office of Supervisor of Surveys
Denver, Colorado, May 16, 1942.

The above plat of the exterior lines of Townships Nos. 25 and 26 North, Ranges Nos. 78, 79, 80 and 81 West of the Sixth Principal Meridian, Wyoming, is strictly conformable to the field notes of the resurvey thereof which have been examined and approved.

Supervisor of Surveys.

UNITED STATES
DEPARTMENT OF THE INTERIOR
GENERAL LAND OFFICE

Washington, D.C., May 23, 1942

The resurvey represented by this plat having been correctly executed in accordance with the requirements of law and the regulations of this office, is hereby accepted.

Joel David Wolfsohn

Assistant Commissioner.

3027

SIXTH STANDARD PARALLEL NORTH

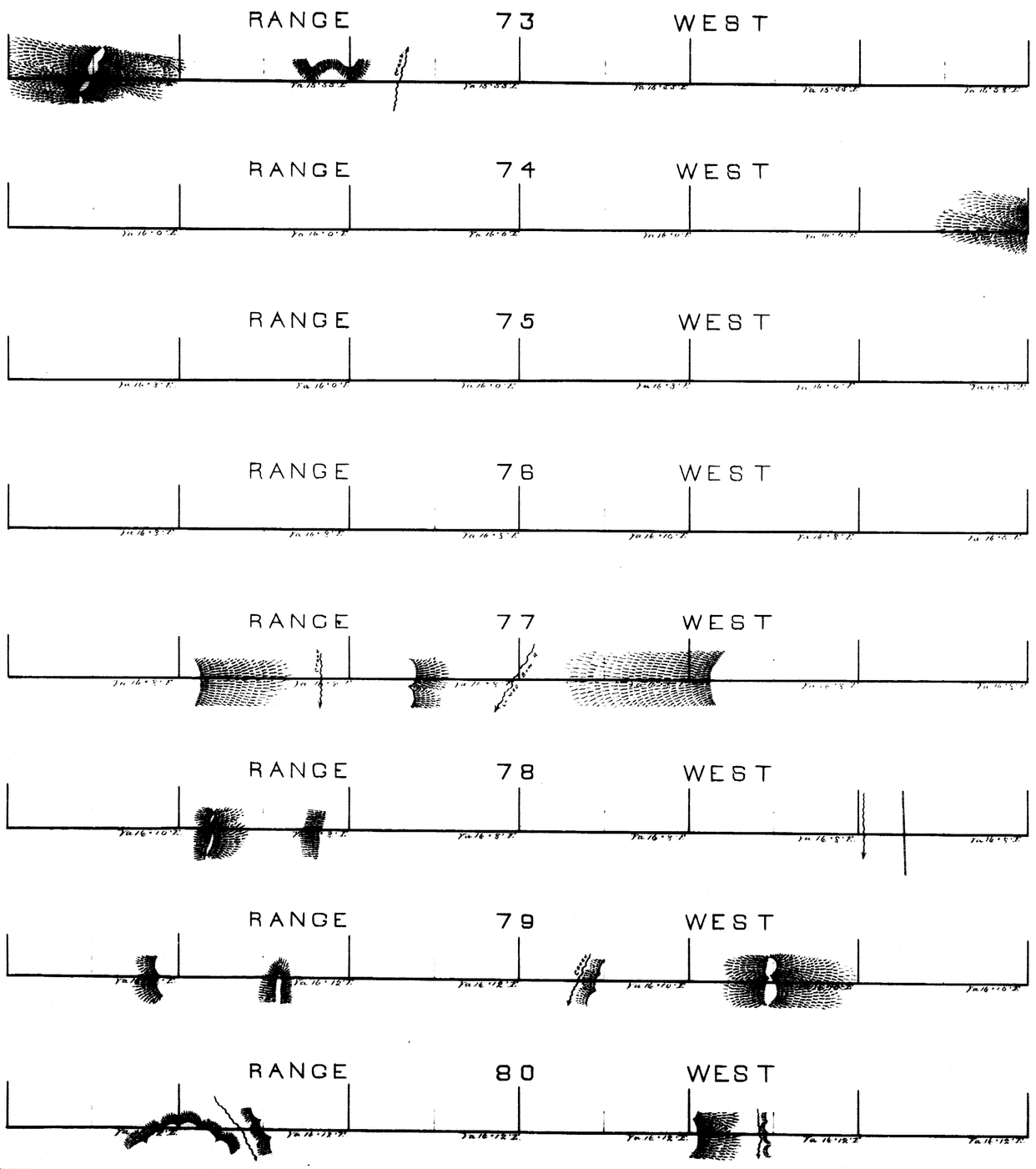

Surveys Designation	By Whom Surveyed	Date of Contract	Amt. of Surveys Then Surveyed
6th Stand. Par.	H. G. Hay	July 1st 1871	M. Chs. Lks. 48 . 00 . 00

I hereby certify that the above Diagram of the 6th Standard Parallel North, between the 9th and 11th Guide Meridians, West of 6th Principal Meridian, in Wyoming Territory, is strictly conformable to the field notes of the Survey thereof, on file in this Office, which have been examined and approved.

Surveyor General's Office
Cheyenne Wyo Dec. 27 1871

Silas Reed
Surv. Gen.l

(41)

Indexed 695

10TH GUIDE MERIDIAN WEST

From the 6th to the 8th Stand.d Par.l North, belw. Ranges 80 & 81 West, of the 6th Prep.d Merd.n

T.25 N.

T.26 N.

T.27 N.

T.28 N.

T.29 N.

T.30 N.

T.31 N.

T.32 N.

MOUNTAIN

LARAMIE

Scale, 10 chains to an inch.

6th Standard Par.l North

Magnetic variation. East.

Surveys Designated	By whom surveyed	Date of contract	Amount of surveys			Area surveyed
			mile.	chs.	lks	
10th Guide Mer.d W.	Denney & Girard	August 12, 1880	48.	00.	00.	Aug.st & Sept.br 1880
Connections	" " "	—		42.	62.	" " "

I hereby certify that the above diagram of the 10th Guide Meridian West of the 6th Principal Mer.n from the 6th to the 8th Standard Parallel N. in Wyo.g Ter.y is strictly conformable to the field notes of the survey thereof on file in this office, which have been examined and approved.

Surveyor Generals Office
Cheyenne, Wyo. March 12, 1881.

Edw. C. David
Surveyor General.

561

EXTERIOR LINES.

Scale, 3 miles to one inch. *Mag. variat., East.*

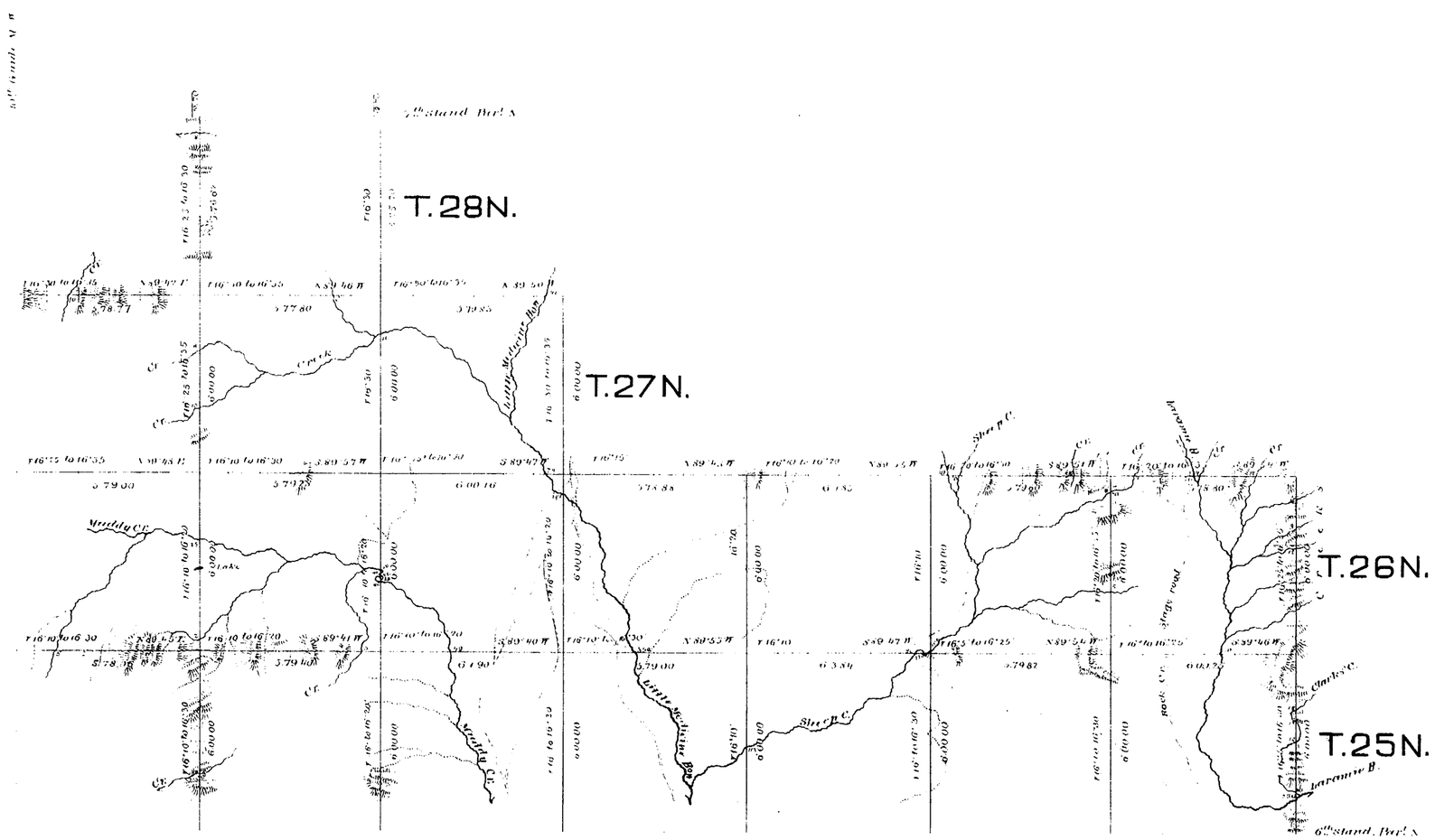

Surveys Designated	By whom surveyed	Date of Contract	Amount of Surveys			When Surveyed
			Dats.	Chs.	Lks.	
Exterior lines	Downey & Grant	May 25th 1881	215	68	66	May 30, to July 5, 1881
Connections	" " "	" " "		32	40	" " "

I hereby certify that the above diagram of the exterior lines of Townships 25 and 26 North, Ranges 74 to 80 West inclusive, Township 27 North, Ranges 75 to 80 West inclusive, and Township 28 North, Range 79 West of the 6th Prin'l Meridian, Wyoming Territory is strictly conformable to the field notes of the survey thereof on file in this Office, which have been examined and approved.

Surveyor General's office,
Cheyenne, Wyo. Dec. 29th 1882.

Edw. C. David
Surveyor General.

679