7030

ORIGINAL

TOWNSHIP 25 NORTH, RANGE 81 WEST OF THE SIXTH PRINCIPAL MERIDIAN, WYOMING.

DEPENDENT RESURVEY

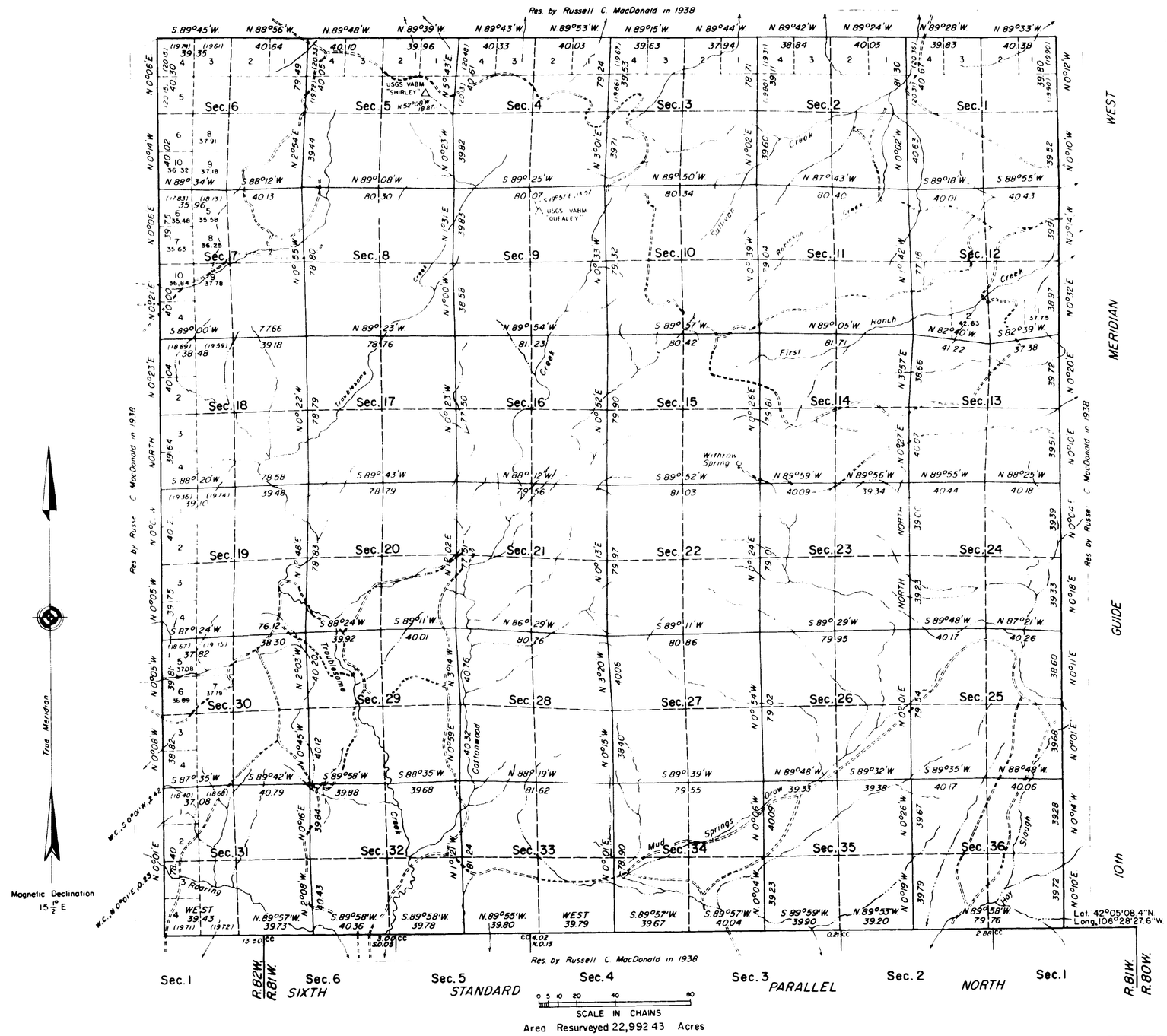

This plat represents a retracement and re-establishment of the subdivisional lines, designed to restore the corners in their true original locations according to the best available evidence. [illegible]

[illegible]

UNITED STATES DEPARTMENT OF THE INTERIOR
BUREAU OF LAND MANAGEMENT
Washington, D. C. [illegible]

This plat is strictly conformable to the approved field notes, and the survey, having been correctly executed in accordance with the requirements of law and the regulations of this Bureau, is hereby accepted.

For the Director

Clark L. Gumm

Acting Chief, Division of Engineering

W.H.B.

2192-A

25-81

accession no. 3745

TOWNSHIP No. 25 NORTH, RANGE No. 81 WEST of the 6TH Principal MERIDIAN.

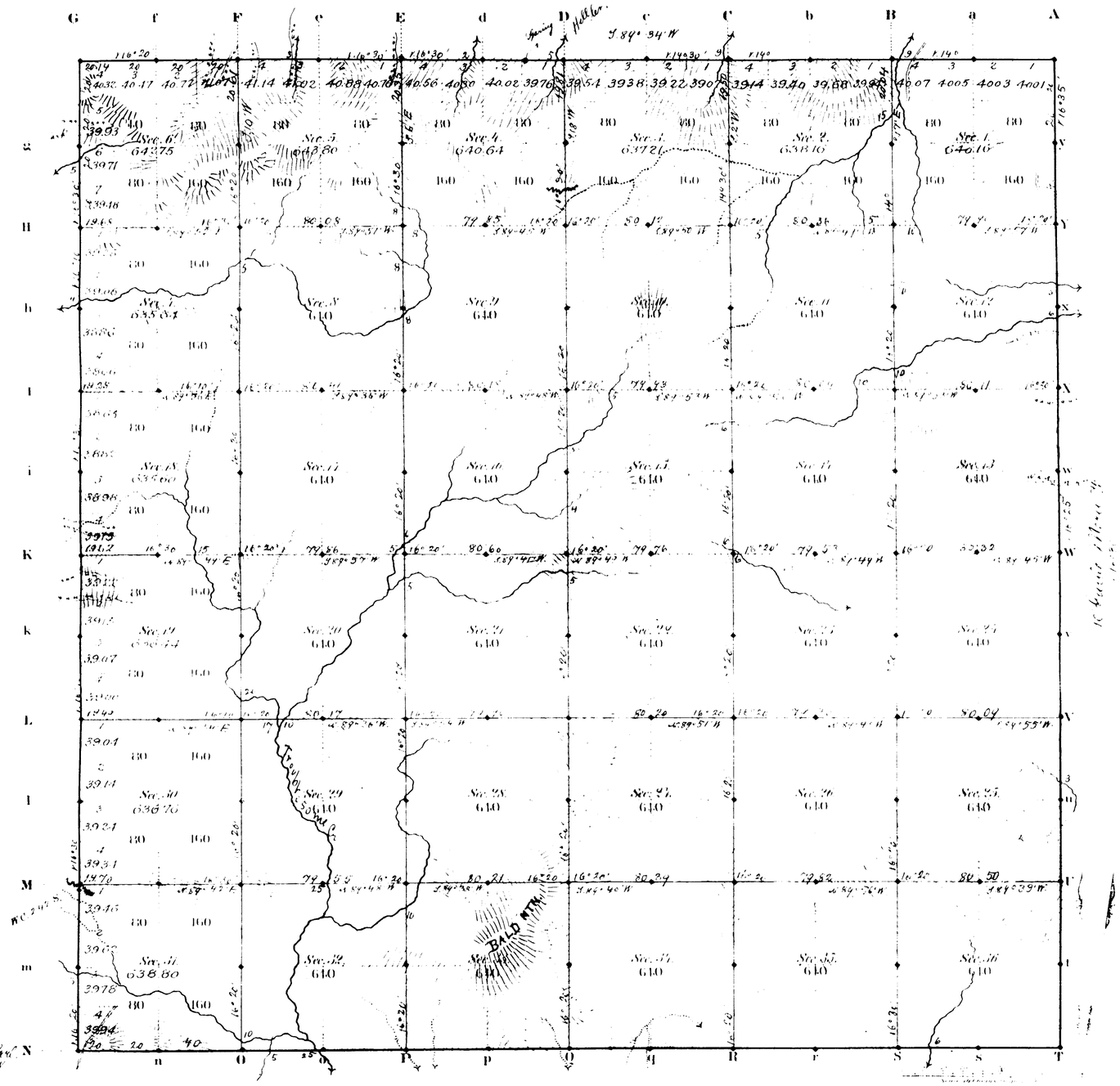

Total number of Acres 23026.16

Surveys Returned	By Whom Surveyed	Date of Contract	Amount of Surveys Mls.	Chs.	Lks.	When Surveyed	Magnetic Declination
W. & Township lines	Downey & Grant	October 29, 1880	12	00	14	May 12, 13, 1882	15° 35' East
Subdivisions	"	"	59	79	32	June 20-26, 1882	16° 20' "
Connections							
6th Guide No. N	Downey & Grant	October 28, 1880	6	00	00	April 4, 1882	
10th Guide N. A	"	Aug. 12, 1880	6	00	00	Aug. 27, 1880	

The above Map of Township No. 25 North of Range No. 81 West of the Sixth Principal Meridian Wyoming Territory is strictly conformable to the plat on file of the survey thereof on file in this Office which have been examined and approved.

Surveyor General's Office
Cheyenne Wyoming
April 16 1884

Edw. C. Dawes
Surv. Gen.

2192

25 - 81

(11)

Indexed 695

10TH GUIDE MERIDIAN WEST

From the 6th to the 8th Stand.d Par.l North, betw. Ranges 80 & 81 West, of the 6th Prep.l Merd.n

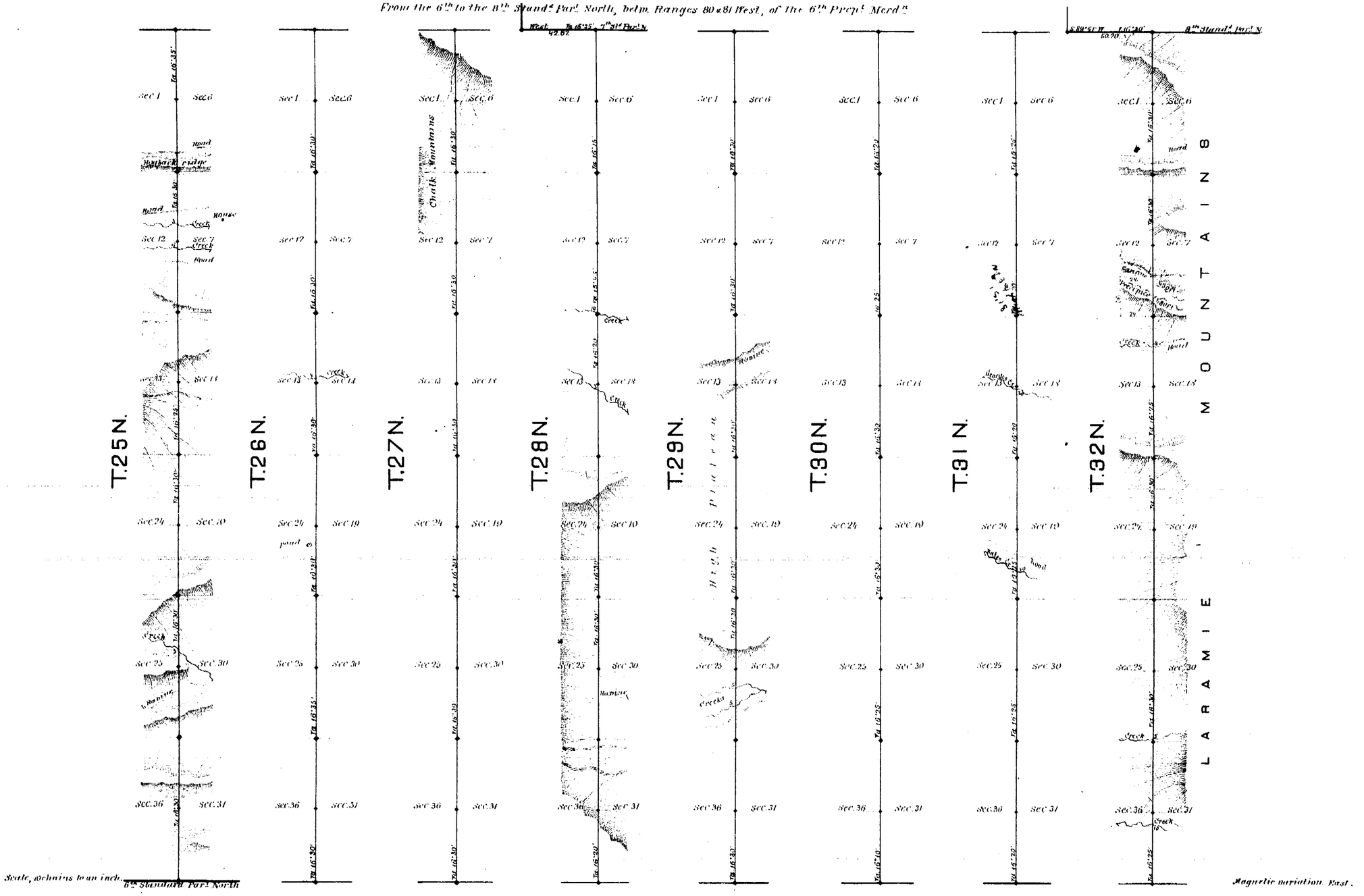

Surveys Designated	By whom surveyed	Date of contract	Amount of surveys mls. chs. lks.	When surveyed
10th Guide Mer.d W.	Downey & Grant	August 12, 1880.	48. 00. 00.	Aug. & Sept.br 1880
Connections	" " "	" "	42. 62.	" " "

I hereby certify that the above diagram of the 10th Guide Meridian West of the 6th Principal Mer., from the 6th to the 8th Standard Parallel N. in Wyo. Ter. is strictly conformable to the field notes of the survey thereof on file in this office, which have been examined and approved.

Surveyor Generals Office

Cheyenne, Wyo. March 12, 1881.

Edw. C. David

Surveyor General.

Accs. 6266

ORIGINAL

TOWNSHIPS Nos. 25 AND 26 NORTH, RANGES Nos. 78, 79, 80 AND 81 WEST OF THE SIXTH PRINCIPAL MERIDIAN, WYOMING.

DEPENDENT RESURVEY OF EXTERIOR LINES

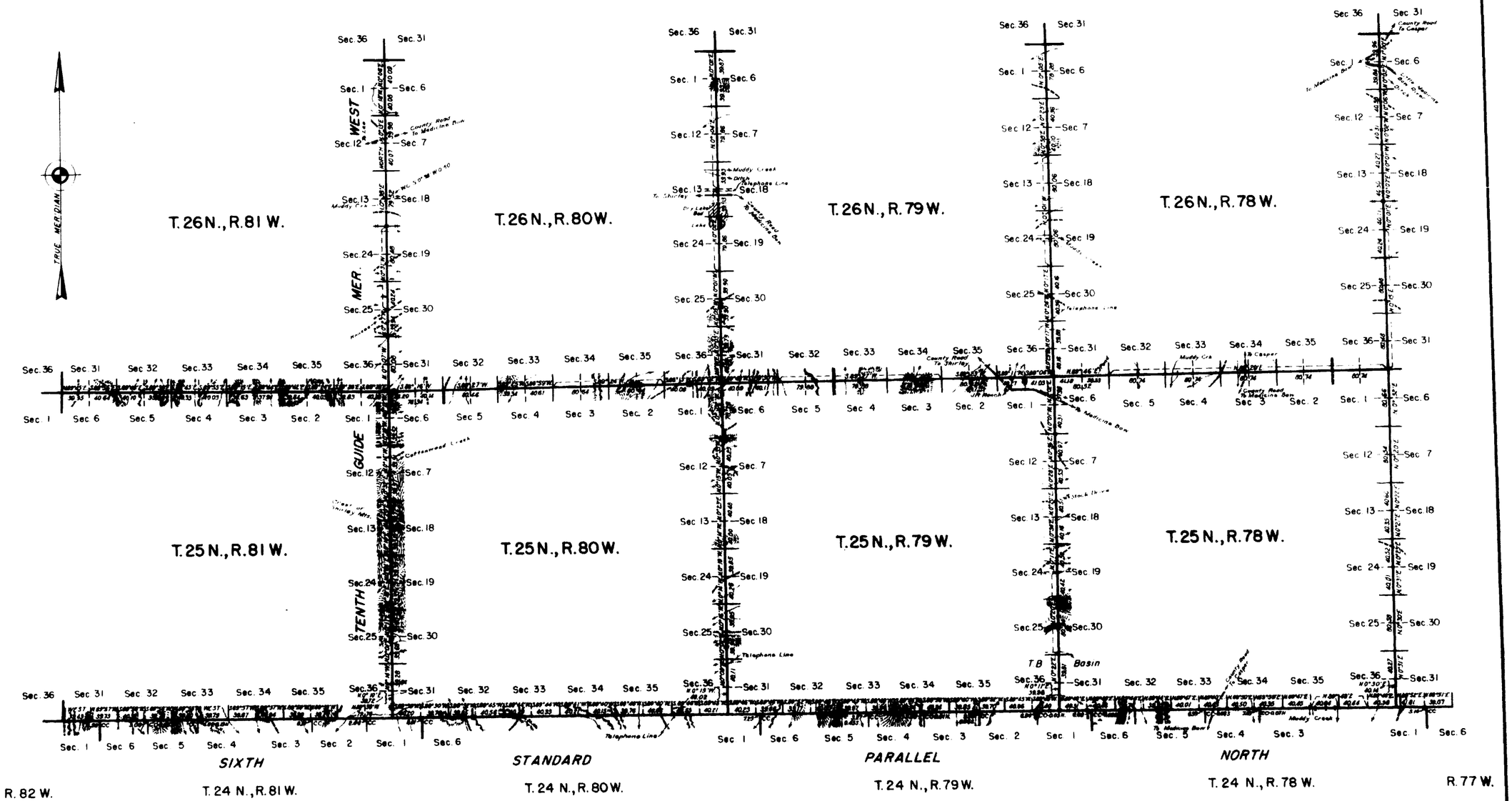

Resurvey authorized by Commissioner's letter "E" dated June 12, 1937.

Scale: 100 Chains to an Inch

LINES DESIGNATED	BY WHOM SURVEYED	GROUP		MILEAGE		WHEN SURVEYED	
		Nº	DATE	MLS.	CHS.	BEGUN	COMPLETED
Exterior	Russell C. MacDonald	158	March 26, 1936	97	5.15	April 20, 1938	Aug. 2, 1938

N.M.B.

Office of Supervisor of Surveys
Denver, Colorado, May 16, 1942.
The above plat of the exterior lines of Townships Nos. 25 and 26 North, Ranges Nos 78, 79, 80 and 81 West of the Sixth Principal Meridian, Wyoming, is strictly conformable to the field notes of the resurvey thereof which have been examined and approved.

Supervisor of Surveys.

UNITED STATES
DEPARTMENT OF THE INTERIOR
GENERAL LAND OFFICE
Washington, D.C., May 23, 1942
The resurvey represented by this plat having been correctly executed in accordance with the requirements of law and the regulations of this office, is hereby accepted.

Joel David Wolfsohn

Assistant Commissioner.

MJL

3027

Series (14) 1229

66

6TH STANDARD PARALLEL NORTH.

From the 10th to the 11th Guide Meridian West, between Townships 24 & 25 North, in Ranges 81 to 88 inclusive West of the 6th Prin'l Mer.

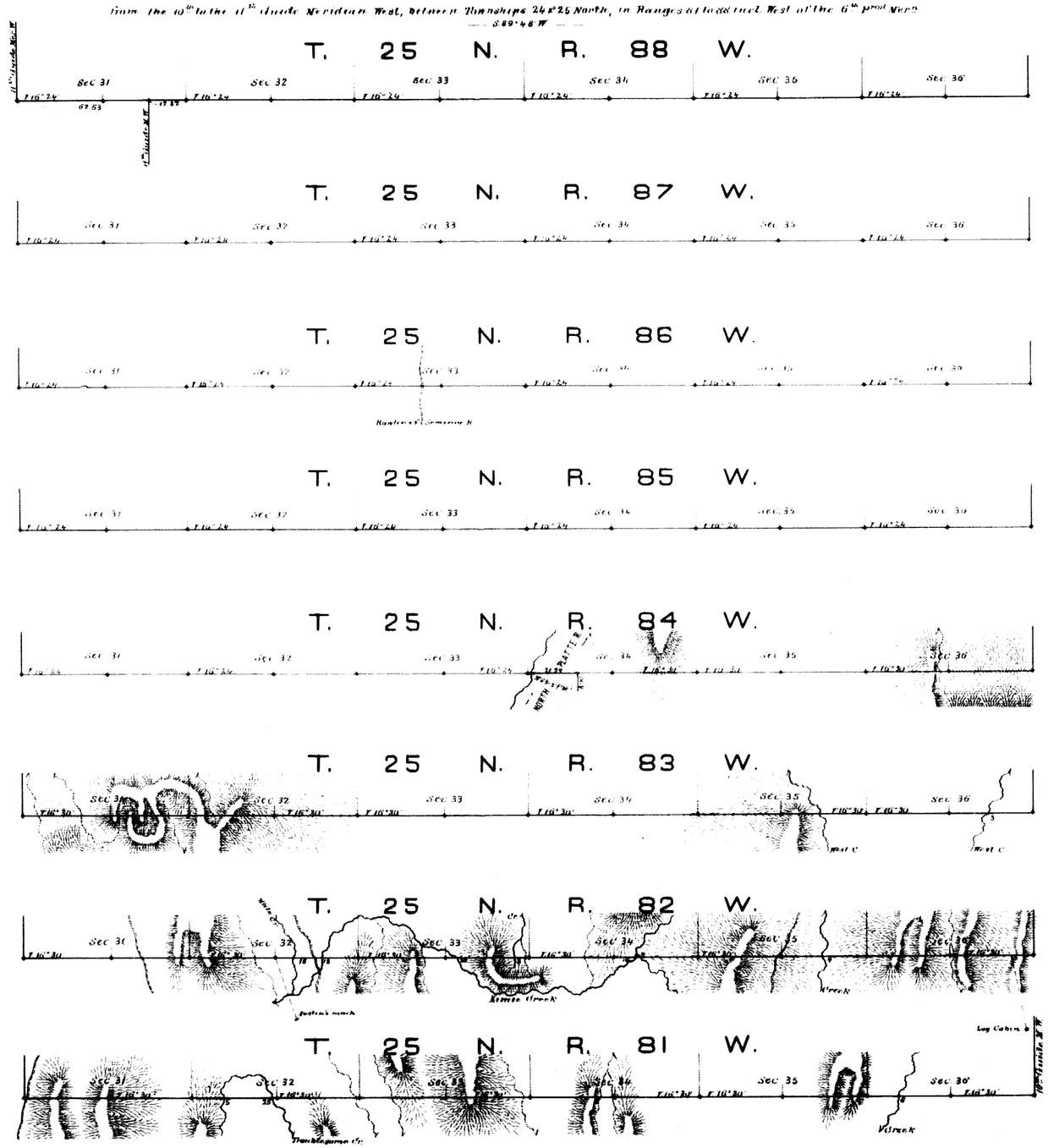

Scale, 40 chains to an inch

Magnetic Variation East

Surveys Designated	By whom Surveyed	Date of Contract	Amount of Surveys mls.	chs.	lks.	When Surveyed
6th Stand. Par'l North	Downey & Grant	October 26, 1880	48	0	0	April 4-15, 1881.

901

I hereby certify that the above diagram of the 6th Standard Parallel North, from the 10th to the 11th Guide Meridian West, between Townships 24 & 25 North, in Ranges 81 to 88 inclusive, West of the 6th Principal Meridian, Wyoming Territory, is strictly conformable to the field notes of the survey thereof, on file in this Office, which have been examined and approved.

Surveyor General's Office,
Cheyenne, Wyo. August 14th 1882.

Edw. C. Faird
Surveyor General.

(27)

3159

EXTERIOR LINES

Scale 3 Miles [redacted] Magnetic Var. East

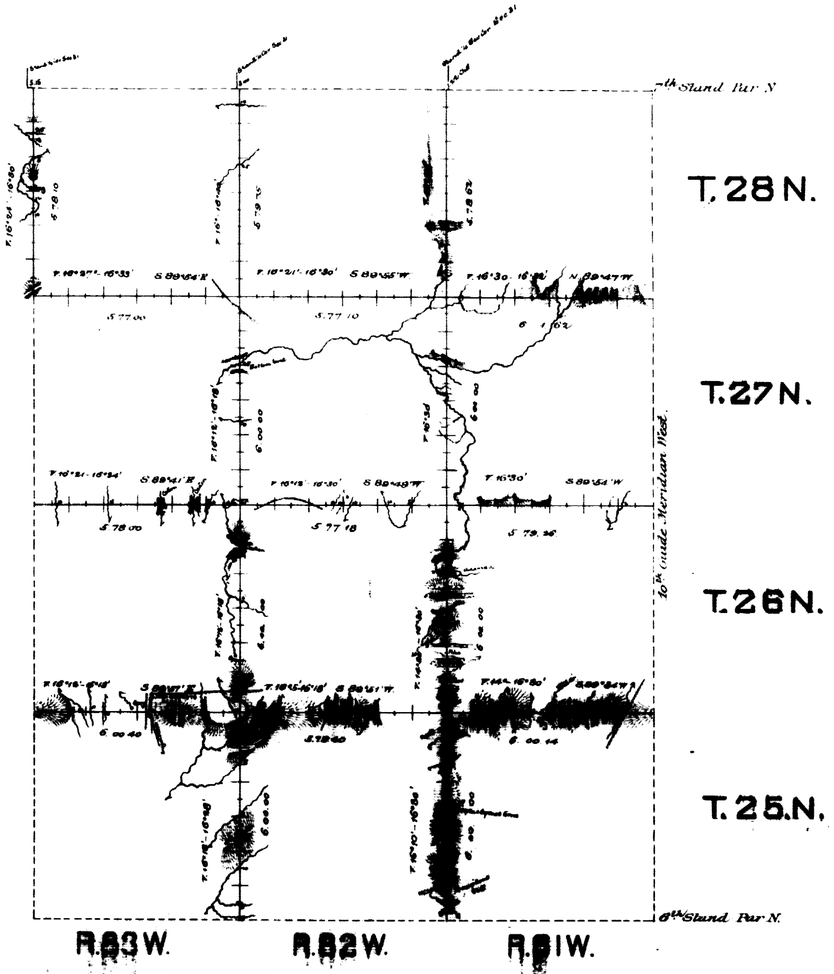

Surveys designated	By whom surveyed	Date of Contract	Amount of Surveys			When surveyed.
Exterior lines	Downey & Grant	Oct 29 1880	107	66	57	May 12 June 1 1882
Connections	" "	" "		8	37	" "

I hereby [redacted] the above diagram of the Exterior lines of Townships 25, 26, 27 & 28 North Ranges 81, 82 & 83 West of the 6th Principal Meridian Wyoming Terry are strictly conformable to the field notes of the survey thereon on file in this office which have been examined and approved

Surveyor General's Office
Cheyenne, Wyo. April 16 1884

Edw. C. David
Surveyor General

2206