7908 **Click Here for Field Notes**

ORIGINAL

TOWNSHIP 25 NORTH, RANGE 84 WEST, OF THE SIXTH PRINCIPAL MERIDIAN, WYOMING.

DEPENDENT RESURVEY AND SUBDIVISION OF SECTIONS

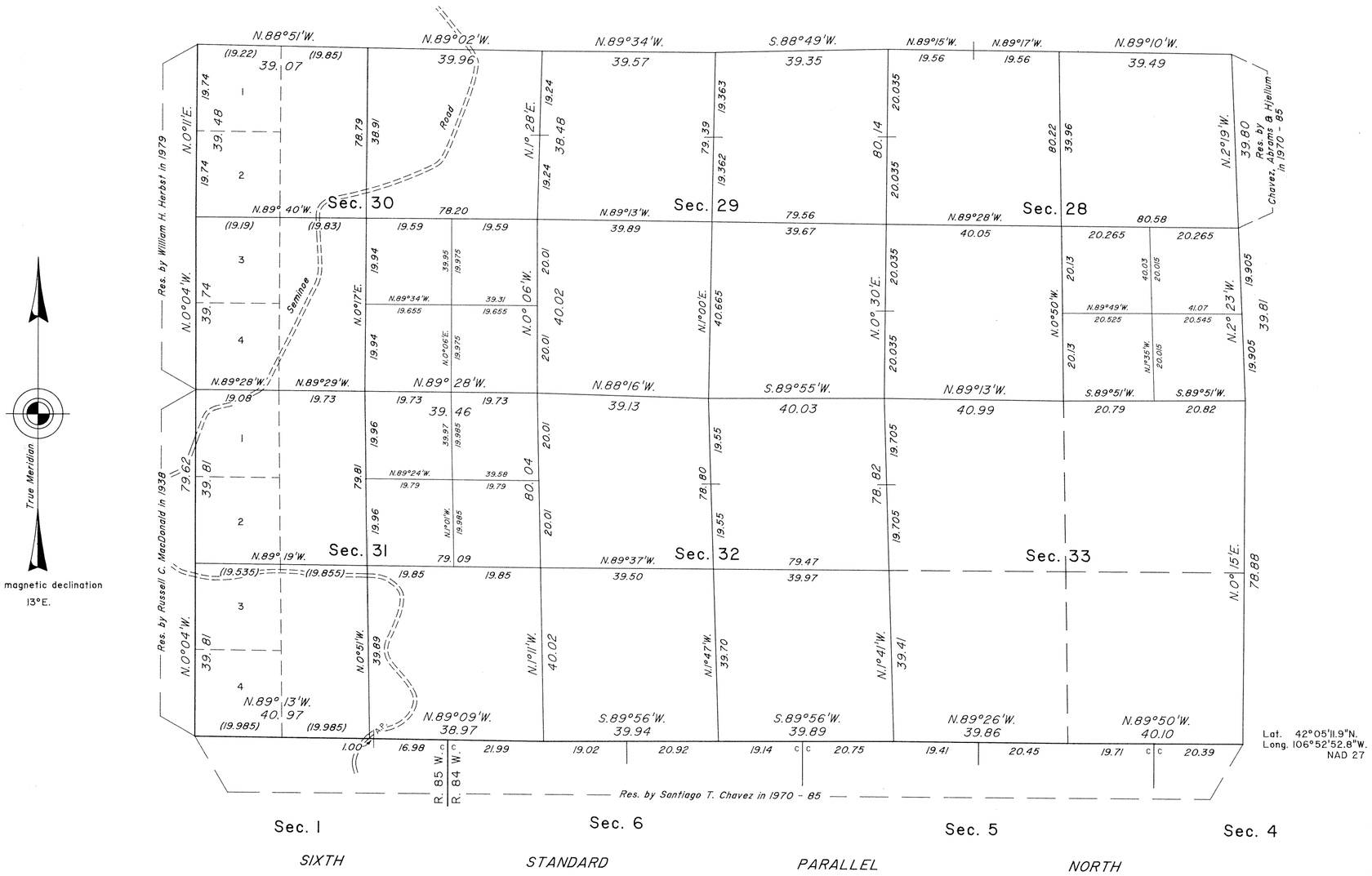

A history of surveys is contained in the field notes.

This plat represents the dependent resurvey of a portion of the subdivisional lines designed to restore the corners in their true original locations according to the best available evidence, and the subdivision of certain sections, T. 25 N., R. 84 W., Sixth Principal Meridian, Wyoming.

The lottings and areas are as shown on the plat approved August 15, 1882, and the plat accepted February 26, 1936.

Survey executed by Lynn A. Forbes, Cadastral Surveyor, beginning August 11, 1988, and completed September 7, 1988, pursuant to Special Instructions dated July 11, 1988, for Group No. 517, Wyoming.

UNITED STATES DEPARTMENT OF THE INTERIOR
BUREAU OF LAND MANAGEMENT

Cheyenne, Wyoming June 19, 1991

This plat is strictly conformable to the approved field notes, and the survey, having been correctly executed in accordance with the requirements of law and the regulations of this Bureau, is hereby accepted.

For the Director

John P. Lee

Chief Cadastral Surveyor for Wyoming

W.H.B.

914 C

OFFICIALLY FILED: July 29, 1991

7770 Click Here for Field Notes

ORIGINAL

TOWNSHIP 25 NORTH, RANGE 84 WEST, OF THE SIXTH PRINCIPAL MERIDIAN, WYOMING.

DEPENDENT RESURVEY AND SURVEY

A history of surveys is contained in the field notes.

This plat represents the dependent resurvey of the Sixth Standard Parallel North, through R. 84 W., portions of the east boundary and subdivisional lines designed to restore the corners in their true original locations according to the best available evidence, and the subdivision of certain sections, T. 25 N., R. 84 W., Sixth Principal Meridian, Wyoming.

The lottings and areas are as shown on the plat approved August 15, 1882, and the plat accepted February 26, 1936.

Survey executed by Jon B. Abrams, Shirley B. Hjellum, Santiago T. Chavez and James D. Claflin, Cadastral Surveyors, beginning August 17, 1970, and completed September 24, 1985, pursuant to Special Instructions dated May 20, 1970, for Group No. 340, Wyoming.

UNITED STATES DEPARTMENT OF THE INTERIOR
BUREAU OF LAND MANAGEMENT

Cheyenne, Wyoming July 11, 1986

This plat is strictly conformable to the approved field notes, and the survey, having been correctly executed in accordance with the requirements of law and the regulations of this Bureau, is hereby accepted.

For the Director

Richard L. Oakes

Chief Cadastral Surveyor for Wyoming

LEGEND

····· = APPROX. HIGH WATER LINE SEMINOE RESERVOIR

W.H.B.
MEV.

914 B

(14)

1243

79

TOWNSHIP No. 25 NORTH, RANGE No. 84 WEST of the 6th Principal MERIDIAN.

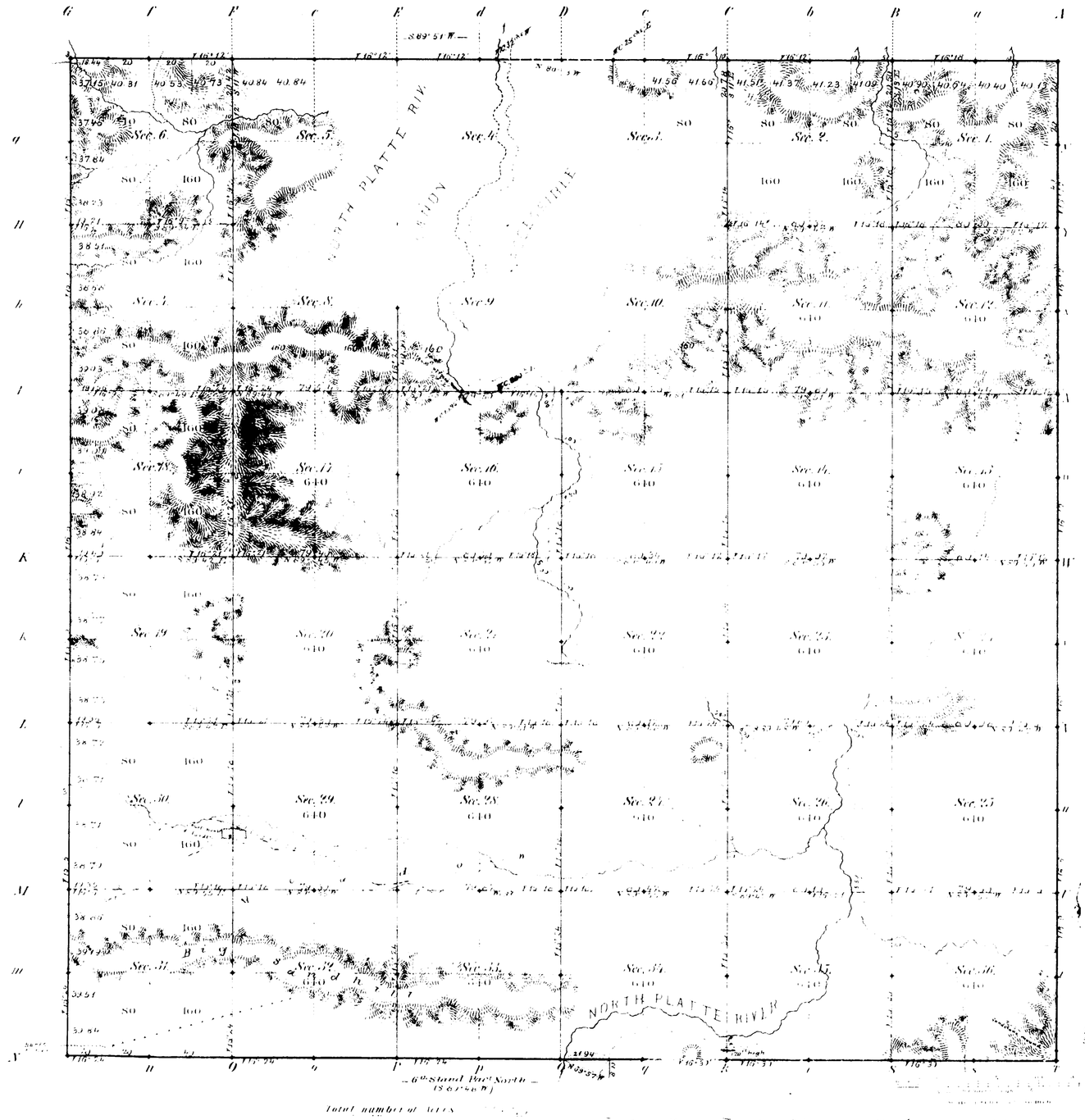

Total number of Acres

E.W.N. Township lines	Donaly's Grant	Octob. 29, 1880	17	76	44	Sept. 1, 5, 6, 1881	1 & 12 Part
Subdivisions	"	"	53	37	20	April 6, 15, 1882	1 & 22 "
Connections							
6th Stand Par. N.	Donaly's Grant	Octob. 28, 1880	6	0	0	April 12 & 13, 1881	

The above Map of Township No. 25 North of Range No. 84 West of the Sixth Principal Meridian Wyoming, is strictly conformable to the said acts of the survey thereof, as the same has been examined and approved.

Surveyor General's Office Edw. C. David

Cheyenne Wyoming

August 15th 1882

914

25 - 84

ORIGINAL

6079

TOWNSHIP Nº 25 NORTH, RANGE Nº 84 WEST OF THE SIXTH PRINCIPAL MERIDIAN, WYOMING.



N

True Meridian

Surveyed by Downey and Grant in 1882

10 5 0 10 20 40 80

Scale 40 Chains to an Inch

Latitude: 42° 05' N.
Longitude: 106° 49' W.

Water Surface, Sections 3-4-5: 31.13 Acres; Public Land: 3766.433 Acres; Total Area Surveyed: 3797.563 Acres.

LINES DESIGNATED	BY WHOM SURVEYED	GROUP		MILEAGE		WHEN SURVEYED	
		Nº	DATE	MLS.	CHS.	BEGUN	COMPLETED
North Boundary	Daniel E. Salsbery	131	April 16, 1934	3	1.42	June 10, 1934	June 26, 1934
Subdivisional Lines	D. E. Salsbery and M. D. King	131	April 16, 1934	13	71.54	June 10, 1934	June 26, 1934
Meander Lines	Mark D. King	131	April 16, 1934	3	62.55	June 10, 1934	June 26, 1934

J.M.

Office of U. S. Supervisor of Surveys.
Denver, Colorado, June 25, 1935
The above plat of Township No. 25 North, Range No. 84 West of the Sixth Principal Meridian, Wyoming, is strictly conformable to the field notes of the survey thereof which have been examined and approved.

Frank A. Johnson
U. S. Supervisor of Surveys

DEPARTMENT OF THE INTERIOR
GENERAL LAND OFFICE.
Washington, D. C., Feb. 26, 1936.
The survey represented by this plat having been correctly executed in accordance with the requirements of law and the regulations of this office, is hereby accepted.

Antoinette Funk
Assistant Commissioner.

914-A

Transmitted to Cheyenne, Wyo. July 8, 1936

25-84

Acces. 6268

ORIGINAL

TOWNSHIPS Nos. 25 AND 26 NORTH, RANGES Nos. 82, 83 AND 84 WEST OF THE SIXTH PRINCIPAL MERIDIAN, WYOMING.

DEPENDENT RESURVEY OF EXTERIOR LINES

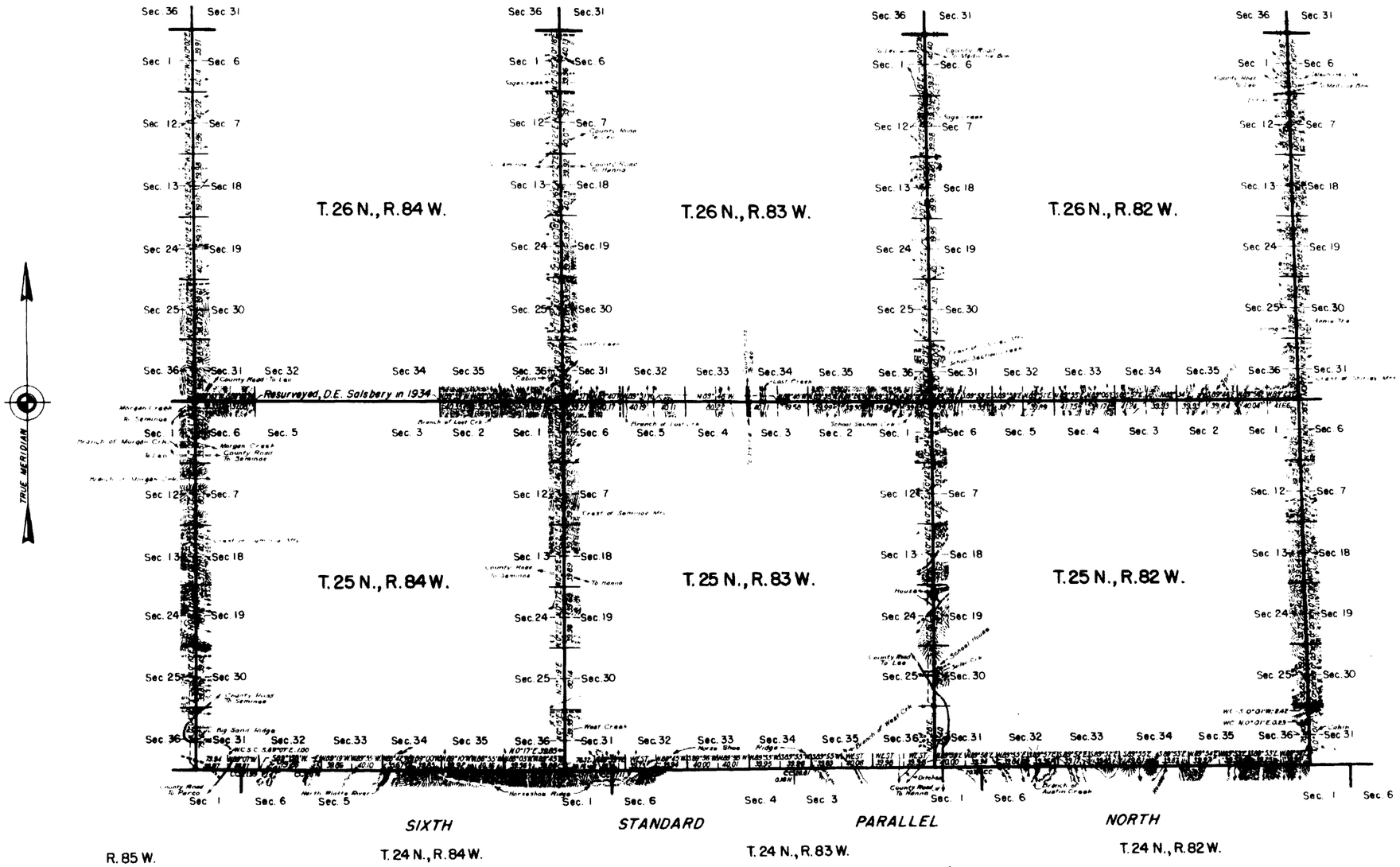

Resurvey authorized by Commissioner's letter "E" dated June 12, 1937.

Scale: 100 Chains to an Inch

LINES DESIGNATED	BY WHOM SURVEYED	GROUP		MILEAGE		WHEN SURVEYED	
		No.	DATE	MLS.	CHS.	BEGUN	COMPLETED
Exterior	Russell C MacDonald	158	March 26, 1938	80	47.68	June 27, 1938	Sept. 23, 1938

Office of Supervisor of Surveys
Denver, Colorado, May 16, 1942.

The above plat of the exterior lines of Townships Nos. 25 26 North, Ranges Nos. 82, 83 and 84 West of the Sixth Principal Meridian, Wyoming, is strictly conformable to the field notes of the resurvey thereof which have been examined and approved.

Supervisor of Surveys.

UNITED STATES
DEPARTMENT OF THE INTERIOR
GENERAL LAND OFFICE
Washington, D.C., May 23, 1942

The resurvey represented by this plat having been correctly executed in accordance with the requirements of law and the regulations of this office, is hereby accepted.

Assistant Commissioner.

H.M.B.

MJL

3029

Indexes (14) 1229

66

6TH STANDARD PARALLEL NORTH.

From the 10th to the 11th Guide Meridian West, between Townships 24 & 25 North, in Ranges 81 to 88 incl. West of the 6th Prin'l Mer'n

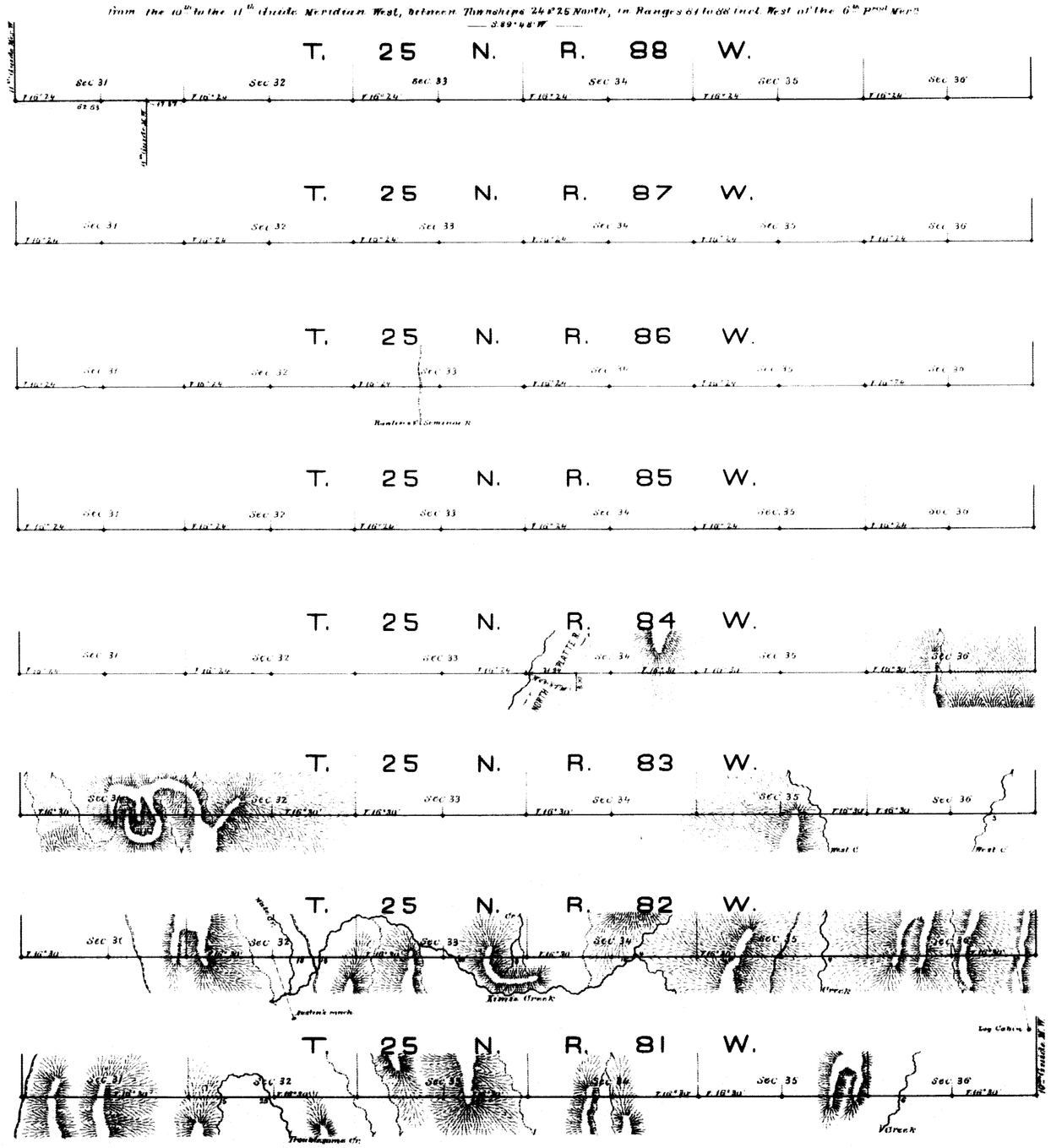

Scale, 4 chains to an inch

Magnetic Variation East

Surveys Designated	By whom Surveyed	Date of Contract	Amount of Surveys mls.	chs.	lks.	When Surveyed
6th Stand. Par'l North	Downey & Grant	October 26, 1880	24	0	0	April 9-15, 1881

901

I hereby certify that the above diagram of the 6th Standard Parallel North, from the 10th to the 11th Guide Meridian West, between Townships 24 & 25 North, in Ranges 81 to 88 inclusive, West of the 6th Principal Meridian, Wyoming Territory, is strictly conformable to the field notes of the survey thereof, on file in this Office, which have been examined and approved.

Surveyor General's Office,
Cheyenne, Wyo. August 14th, 1882.

Edw. C. Faris
Surveyor General.

Indexed.

(14)

1233

70

EXTERIOR LINES.

Scale, 3 miles to an inch. Mag. Variat. East.

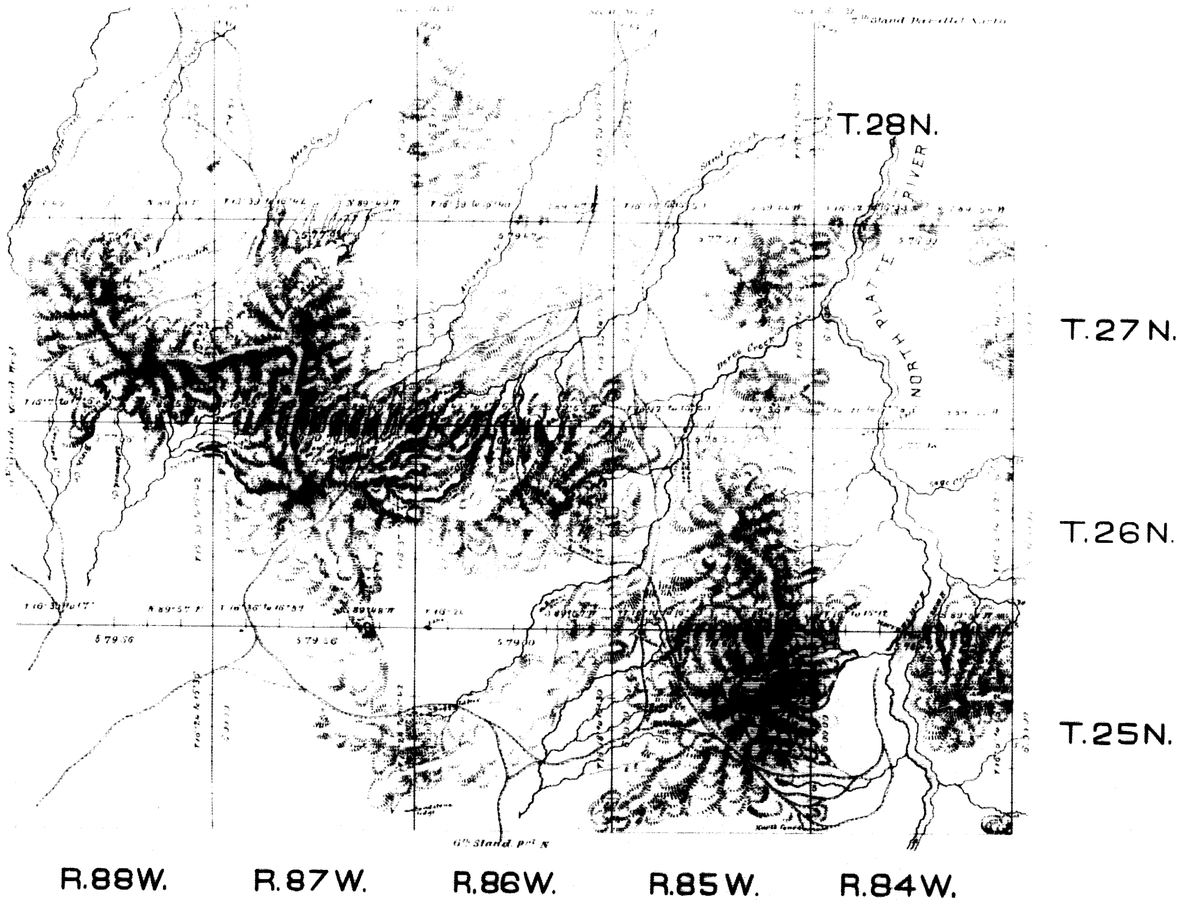

Surveys Designated	By whom Surveyed	Date of Contract	Amount of Surveys mls	chs.	lks.	When surveyed
Exterior lines	Downey & Grant	October 29 1880	203	60	88	Sept. 1 - Octob. 7. 1881
Connections	" " "	" " "		53	84	" " "

905

I hereby certify, that the above diagram of the exterior lines of Townships 25 to 27 N inclusive, R.84 to 88 W inclusive, Township 26 N., Ranges 85 to 86 inclusive, West of the 6th Principal Meridian, Wyo. Ter. is strictly conformable to the field notes of the survey thereof on file in this Office, which have been examined and approved.

Surveyor General's Office,
Cheyenne, Wyo. August 15th 1882.

Edw. C. David
Surveyor General.