8288

Click Here for Field Notes

ORIGINAL

TOWNSHIP 25 NORTH, RANGE 85 WEST, OF THE SIXTH PRINCIPAL MERIDIAN, WYOMING.

SUBDIVISION OF SECTION 35

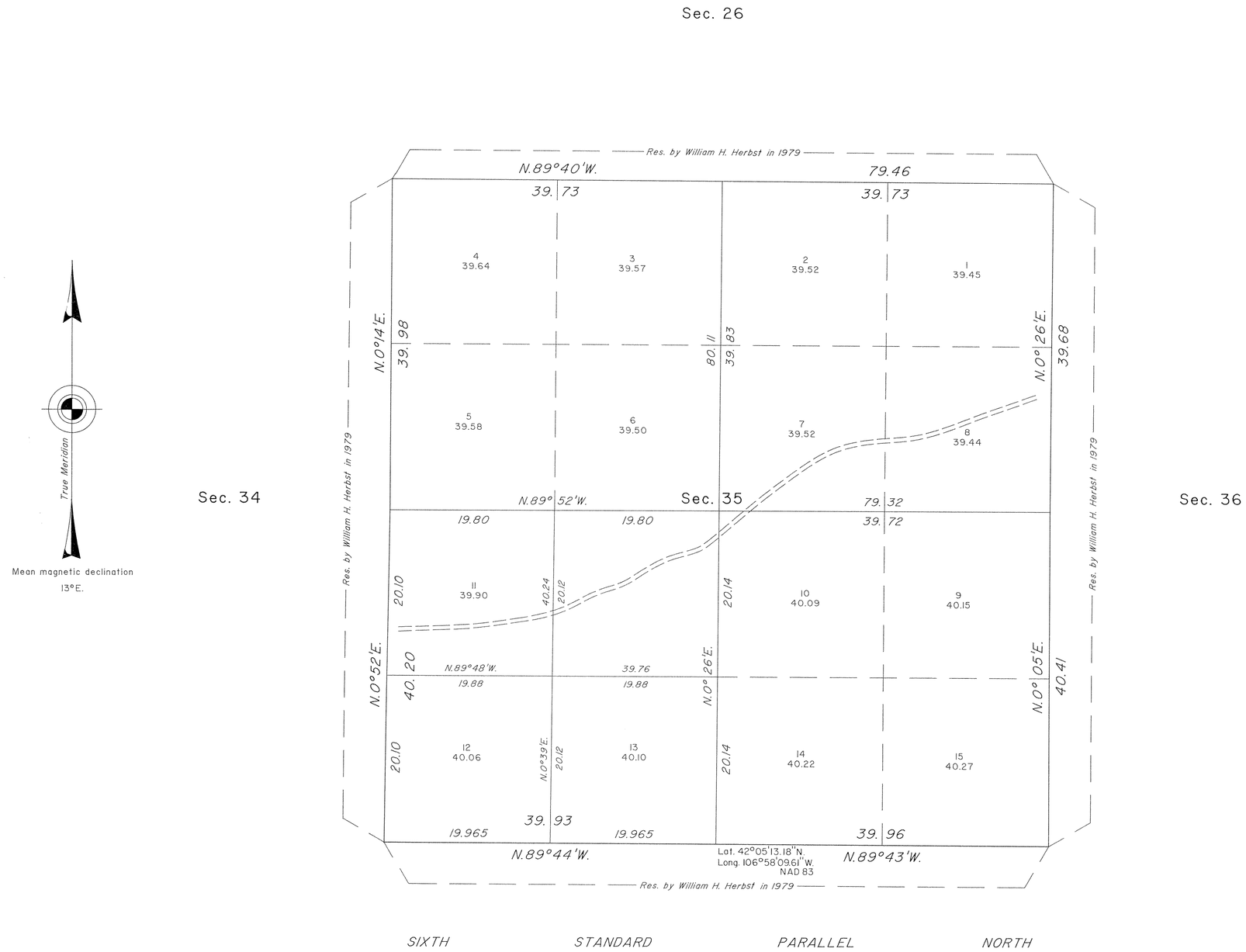

A history of surveys is contained in the field notes.

This plat represents the subdivision of section 35, T. 25 N., R. 85 W., Sixth Principal Meridian, Wyoming.

Certain modified lots and areas shown hereon pertain to Federal interest estate only. Except as indicated hereon, the lottings and areas are as shown on the plat approved August 7, 1882.

Survey executed by Lynn A. Forbes, Cadastral Surveyor, beginning September 29, 1999, and completed September 30, 1999, pursuant to Special Instructions dated September 1, 1999, for Group No. 669, Wyoming.

UNITED STATES DEPARTMENT OF THE INTERIOR
BUREAU OF LAND MANAGEMENT

Cheyenne, Wyoming September 22, 2000

This plat is strictly conformable to the approved field notes, and the survey, having been correctly executed in accordance with the requirements of law and the regulations of this Bureau, is hereby accepted.

For the Director

John P. Lee

Chief Cadastral Surveyor for Wyoming

W.H.B.

855 E

OFFICIALLY FILED: September 28, 2000

JM

7633 **Click Here for Field Notes**

ORIGINAL

TOWNSHIP 25 NORTH, RANGE 85 WEST, OF THE SIXTH PRINCIPAL MERIDIAN, WYOMING.

DEPENDENT RESURVEY AND SUBDIVISION OF SECTION 6



A history of surveys is contained in the field notes.

A corrective dependent resurvey of the west boundary was executed concurrently under this same group by William H. Herbst and Jerry L. Messick, during the resurvey of T. 25 N., R. 86 W.

This plat, in two sheets, represents the dependent resurvey of a portion of the Sixth Standard Parallel North, through Range 85 West, portions of the east and north boundaries, the subdivisional lines, and portions of Mineral Survey Nos. 37, 38, 39, 50A and 53, designed to restore the corners in their true original locations according to the best available evidence, and the subdivision of section 6, T. 25 N., R. 85 W., Sixth Principal Meridian, Wyoming.

Except as indicated hereon, the lottings and areas are as shown on the plat approved August 7, 1882, and the plats accepted February 3, 1908 and September 17, 1908.

Survey executed by William H. Herbst, Supervisory Cadastral Surveyor, beginning July 3, 1979, and completed September 11, 1979, pursuant to Special Instructions dated March 24, 1976, and Supplemental Special Instructions dated June 6, 1979, for Group No. 388, Wyoming.

UNITED STATES DEPARTMENT OF THE INTERIOR
BUREAU OF LAND MANAGEMENT

Cheyenne, Wyoming July 14, 1983

This plat is strictly conformable to the approved field notes, and the survey, having been correctly executed in accordance with the requirements of law and the regulations of this Bureau, is hereby accepted.

For the Director

Richard L. Pakes

Chief Cadastral Surveyor

W.H.B.

855 C

7634

ORIGINAL

SHEET 2 OF 2

TOWNSHIP 25 NORTH, RANGE 85 WEST, OF THE SIXTH PRINCIPAL MERIDIAN, WYOMING.

DEPENDENT RESURVEY AND SUBDIVISION OF SECTION 6

ENLARGED DIAGRAM

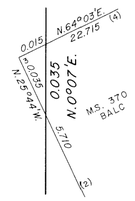

(NOT TO SCALE)

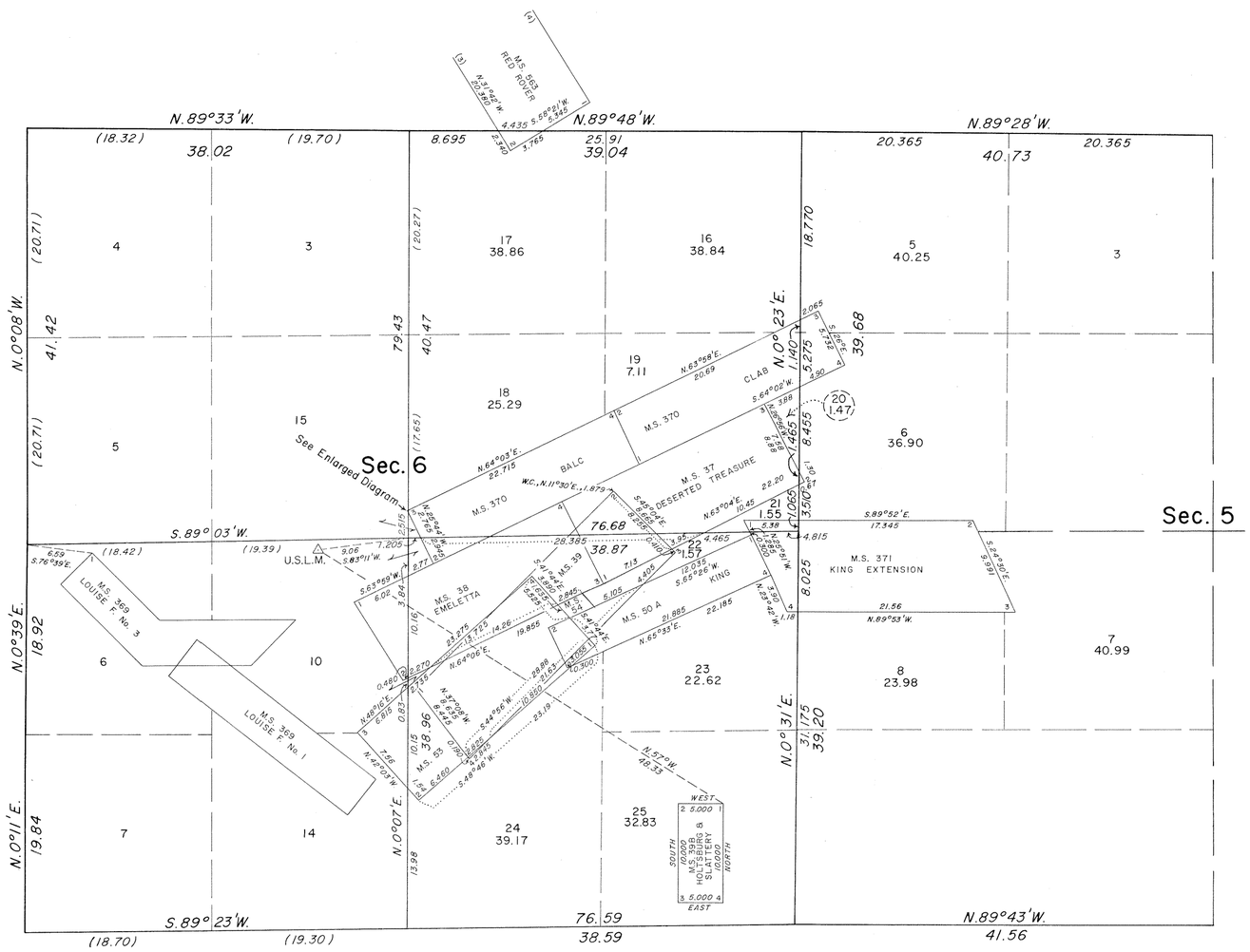

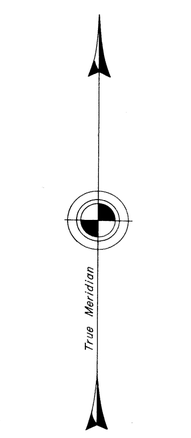

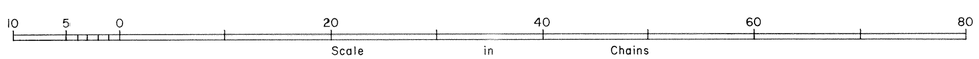

Reference should be made to Sheet No. 1 for survey information.

UNITED STATES DEPARTMENT OF THE INTERIOR
BUREAU OF LAND MANAGEMENT

Cheyenne, Wyoming July 14, 1983

This plat is strictly conformable to the approved field notes, and the survey, having been correctly executed in accordance with the requirements of law and the regulations of this Bureau, is hereby accepted.

For the Director

Richard L. Baker

Chief Cadastral Surveyor

W.H.B.

855 D

Accession No. 1176

19

TOWNSHIP No. 25 NORTH. RANGE No. [illegible] WEST of the 6th Principal MERIDIAN.



6th Stand Pt. N
(S 89°48' W)

Total number of Acres

E. W. & N. Township-lines	Donney's Grant	Octob 29, 1880	17	78	60	Sept. 5, 14 & 15, 1881	16° 20' East
Subdivisions	N. N. Grant	Aug 30, 1881	59	72	61	Nov. 5, 11, 1881	16° 18' East
Connections							
6th Stand Pt. N	Donney's Grant	Octob 28, 1880	6	0	0	April 13, 1881	

The above Map of Township No. 25 North of Range No. 85 West of the Sixth Principal Meridian Wyoming Territory is strictly conformable to the field notes of the survey thereof on file in this Office which have been examined and approved.

Surveyor General's Office,
Cheyenne Wyoming
August 7th 1882

Edw. C. David
Dep. Sur.

A. Gast & Co. St. Louis Mo.

855

25-85

14

19-B.

1178

(4-675a)

Supplemental Plat of
Township No. 25 North, Range No. 85 West of the Sixth Principal Meridian Wyoming

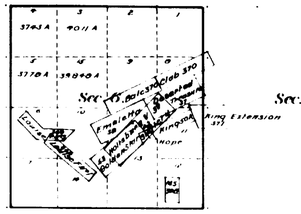

	G	f	F	e	E	d	D	c	C	b	B	a	A
g		Sec. 6		Sec. 5.		Sec. 4.		Sec. 3.		Sec. 2.		Sec. 1.	y
H													Y
h		Sec. 7		Sec. 8.		Sec. 9.		Sec. 10.		Sec. 11.		Sec. 12.	x
I													X
i		Sec. 18.		Sec. 17.		Sec. 16.		Sec. 15.		Sec. 14.		Sec. 13.	w
K													W
k		Sec. 19.		Sec. 20.		Sec. 21.		Sec. 22.		Sec. 23.		Sec. 24.	v
L													V
l		Sec. 30.		Sec. 29.		Sec. 28.		Sec. 27.		Sec. 26.		Sec. 25.	u
M													U
m		Sec. 31.		Sec. 32.		Sec. 33.		Sec. 34.		Sec. 35.		Sec. 36.	t
N		n	O	o	P	p	Q	q	R	r	S	s	T

Total number of Acres

True Meridian

Scale 40 Chains to an Inch.

Surveys Designated	By Whom Surveyed	Date of Contract	Amount of Surveys M. Ch.s Lk.s	When Surveyed	
Township lines Subdivisions					

Meanders of

Posts	Courses	Ch.s Lk.s	Posts	Courses	Ch.s Lk.s	Posts	Courses	Ch.s Lk.s

I hereby certify that this is a correct plat of the fractional areas in the NW ¼ Sec 6 T. 25 N. R. 85 W. of the Sixth Principal Meridian Wyo. showing Lot 15 as it remains after deducting all Mineral Surveys in said quarter section in conformity with the original field notes and plats on file in this office and in compliance with the instructions contained in letter "N" dated June 2, 1908 and is hereby approved.

Surveyor Generals Office,
Cheyenne, Wyoming,
Sept 4, 1908

A. Gilbert [illegible]
Sur. Gen'l.

The above Map of Township No. of Range No. Meridian, is strictly conformable to the field notes of the survey thereof on file in this Office, which have been examined and approved.

Surveyor Generals Office.

Sur. Gen'l.

V.A.W.

Accepted by the Hon. Commissioner in his letter "N" September 11, 1908. Supplemental plat forwarded to Cheyenne Land Office, October 26, 1908.

855 B

25-85

14

19 a

1177

(4-675a)

Supplemental Plat of Township No. 25 North Range No. 85 West of the Sixth Principal Meridian Wyoming

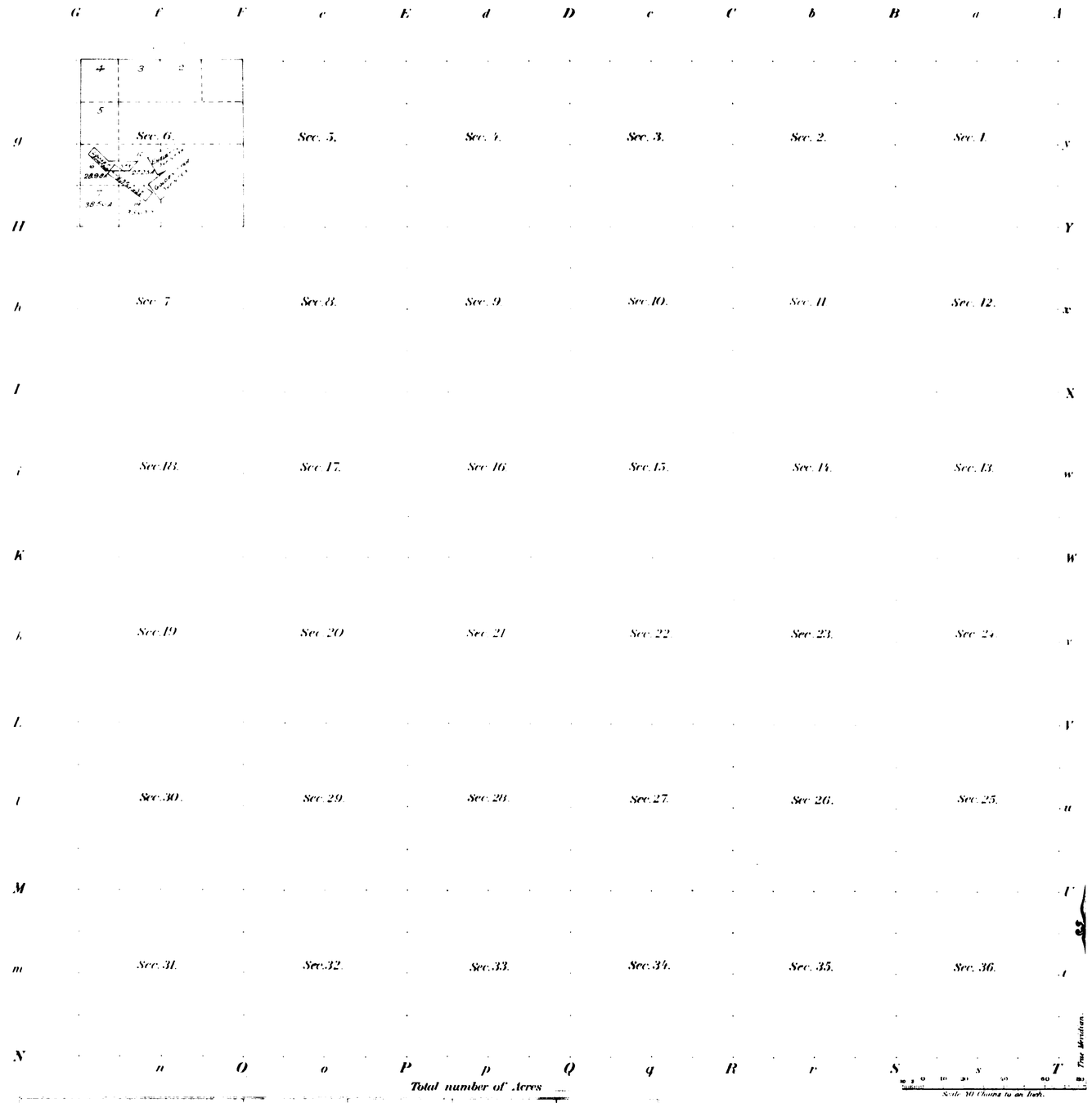

Meanders of

Posts	Courses	Ch^s Lk^s	Posts	Courses	Ch^s Lk^s	Posts	Courses	Ch^s Lk^s

Total number of Acres

Surveys Designated	By Whom Surveyed	Date of Contract	Amount of Surveys M. Ch^s Lk^s	When Surveyed
Township lines				
Subdivisions				

The above Map of Township No. of Range No. Meridian, is strictly conformable to the field notes of the survey thereof on file in this Office, which have been examined and approved.

Surveyor Generals Office.

Sur. Gen.

C.A.P.

THE NORRIS PETERS CO. LITHO. WASHINGTON, D. C.

855A

Area accepted by the Asst Commissioner in his letter "N" Feby 3, 1908. Triplicate plat forwarded to Cheyenne Land Office Feby 5, 1908.

25-85

81

accession no. 5764

(4-675)

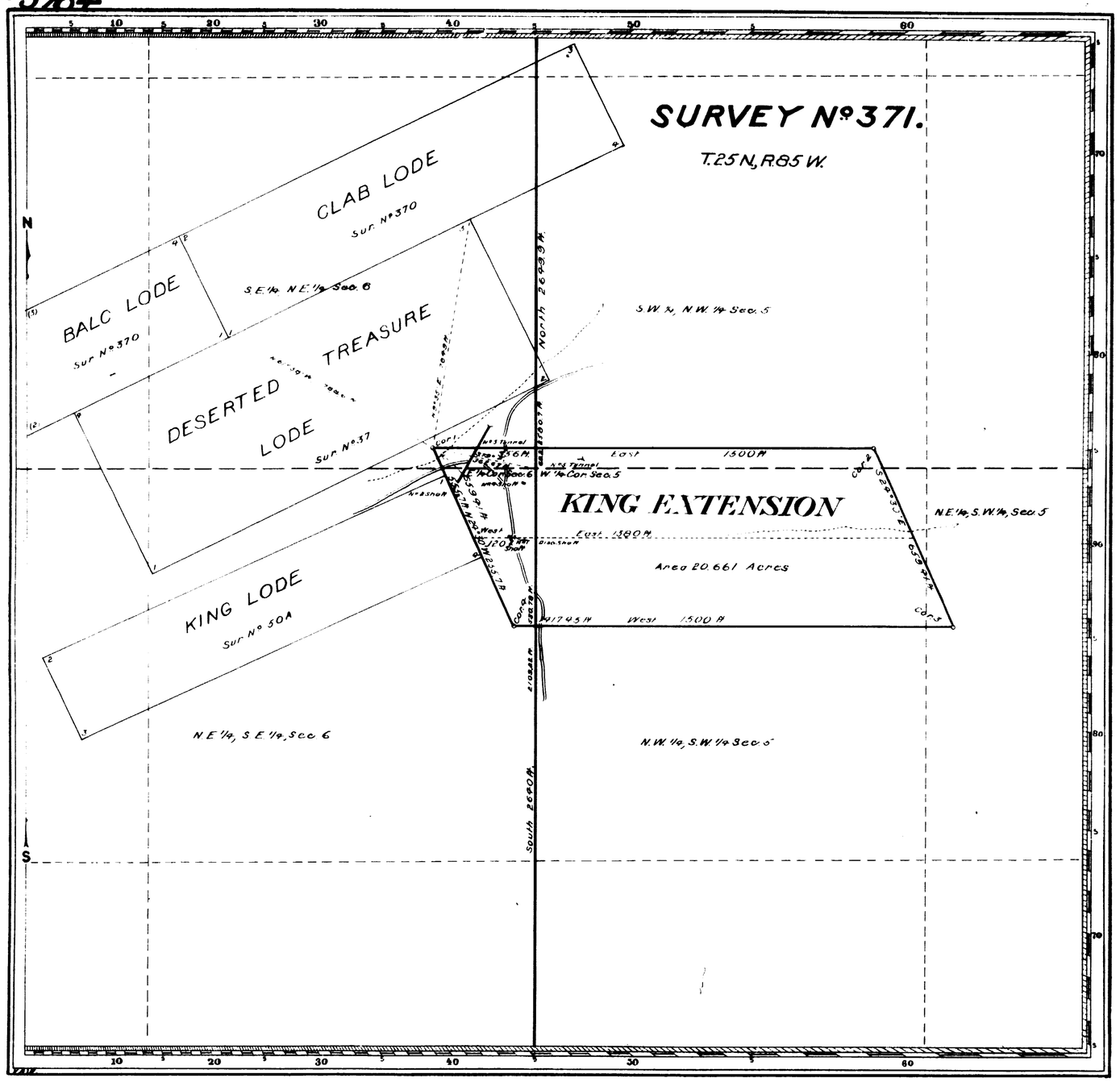

Claim Located April 5, 1900.

Mineral Survey No. 371.

Lot No

Cheyenne Land District.

PLAT

OF THE CLAIM OF

Charles E. Blydenburgh,

KNOWN AS THE

KING EXTENSION LODE,

IN SEMINOE MINING DISTRICT,
CARBON COUNTY, WYOMING.

Containing an Area of 20.661 Acres.

Scale of 300 feet to the inch.

Variation 16°30' E.

SURVEYED OCTOBER 31, 1906 BY

Robert Z. McCoy

U.S. Deputy Mineral Surveyor.

The Original Field Notes of the Survey of the Mining Claim of Charles E. Blydenburgh, known as the

KING EXTENSION LODE,

from which this plat has been made under my direction have been examined and approved, and are on file in this Office; and I hereby certify that they furnish such an accurate description of said Mining Claim as will, if incorporated into a patent, serve fully to identify the premises, and that such reference is made therein to natural objects or permanent monuments as will perpetuate and fix the locus thereof.

I further certify that Five Hundred Dollars worth of labor has been expended or improvements made upon said Mining Claim by claimant or ~~grantors~~, and that said improvements consist of

1 Discovery Shaft, 2 Shafts and 2 Tunnels,

that the location of said improvements is correctly shown upon this plat, and that no portion of said labor or improvements has been included in the estimate of expenditures upon any other claim.

And I further certify that this is a correct plat of said Mining Claim made in conformity with said original field notes of the survey thereof, and the same is hereby approved.

U.S. Surveyor General's Office
Cheyenne, Wyoming.
January 18, 1907.

Thos. P. Armon
U.S. Surveyor General for Wyoming.

ENT. NO. 297 NOTES April 27, 1908
PAT. NO. 46260 V .....
C. S. NO. 96 P .....

371

4

80

V

(4-675)

5763

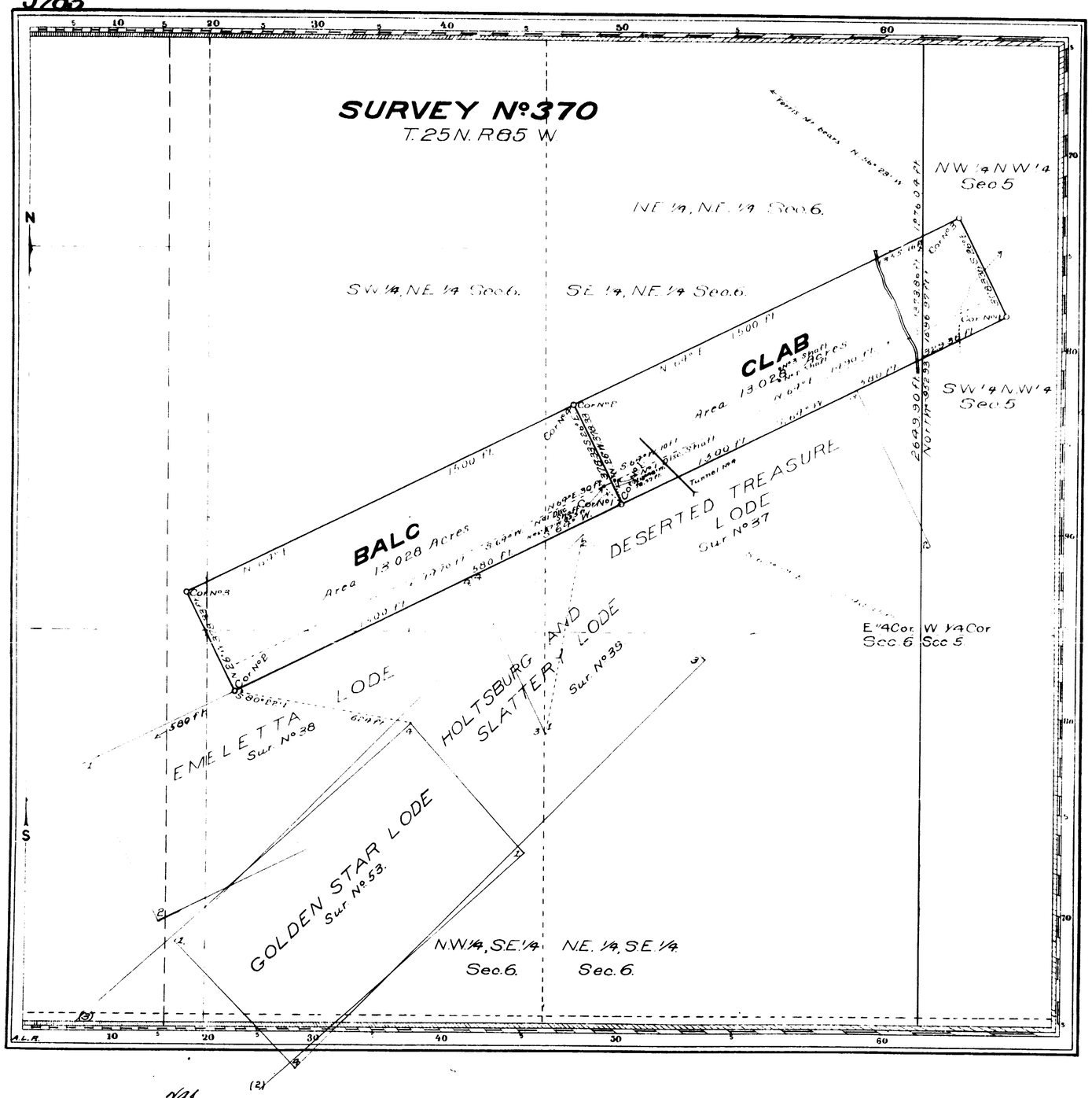

Claim Located October 9, 1899

Mineral Survey No. 370.

Lot No.

Cheyenne Land District.

PLAT

OF THE CLAIM OF

Charles E. Blydenburgh,

KNOWN AS THE

BALC AND CLAB LODES,

IN GEMINOE MINING DISTRICT, CARBON COUNTY, WYOMING.

Containing an Area of 26.056 Acres

Scale of 800 feet to the inch

Variation 16° 30' E.

SURVEYED NOVEMBER 5-6 1906 BY

Robert J. McCoy

U.S. Deputy Mineral Surveyor.

The Original Field Notes of the Survey of the Mining Claim of Charles E. Blydenburgh, known as the

BALC AND CLAB LODES,

from which this plat has been made under my direction, have been examined and approved, and are on file in this Office, and I hereby certify that they furnish such an accurate description of said Mining Claim as will, if incorporated into a patent, serve fully to identify the premises, and that such reference is made therein to natural objects or permanent monuments as will perpetuate and fix the locus thereof.

I further certify that an amount equal to Five Hundred Dollars worth of labor has been expended or improvements made for the benefit of each location upon said Mining Claim by claimant or his grantors, and that said improvements consist of

2 discovery shafts, 2 shafts and 1 tunnel,

that the location of said improvements is correctly shown upon this plat, and that no portion of said labor or improvements has been included in the estimate of expenditures upon any other claim.

And I further certify that this is a correct plat of said Mining Claim made in conformity with said original field notes of the survey thereof, and the same is hereby approved.

U.S. Surveyor General's Office

Cheyenne, Wyoming

January 15, 1907

U.S. Surveyor General for Wyoming.

A. L. R.

370

798

April 13, 1908.

46891

96

4

79

(4-675)

5762

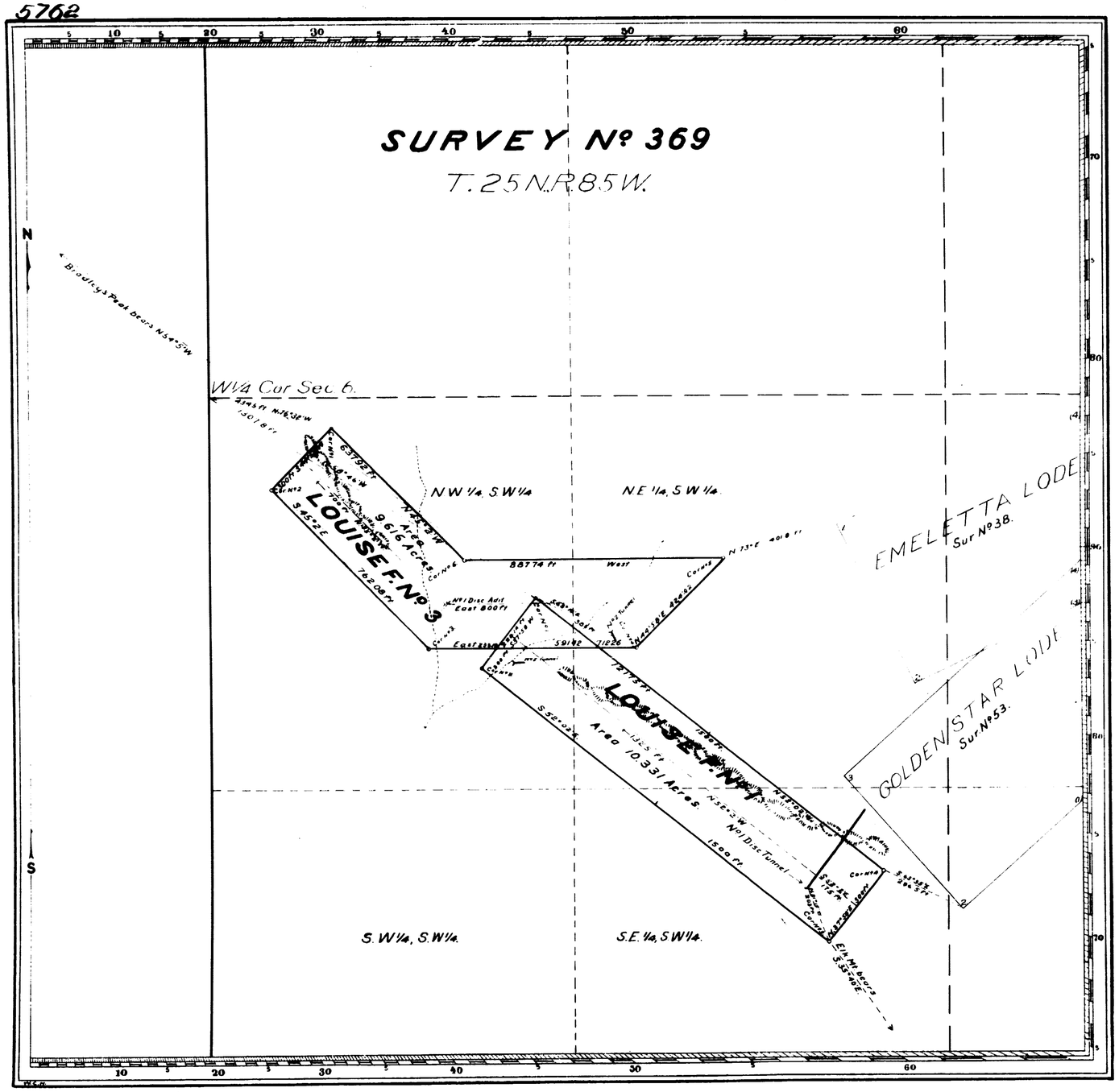

Claim Located as amended July 1, 1906.

Mineral Survey Nº 369.

L.O.T. Nº

Cheyenne Land District.

PLAT

OF THE CLAIM OF

The Western Iron Ore Company,

KNOWN AS THE

LOUISE F. Nº 1 AND LOUISE F. Nº 3 LODES,

IN SEMINOE MINING DISTRICT, CARBON COUNTY, WYOMING,

Containing an Area of 19.947 Acres.

Scale of 300 feet to the inch.

Variation 16°30'E.

SURVEYED NOVEMBER 9-10 1906, BY

Robert Z McCoy

U.S. Deputy Mineral Surveyor.

The Original Field Notes of the Survey of the Mining Claim of The Western Iron Ore Company, known as the

LOUISE F. Nº 1 AND LOUISE F. Nº 3 LODES.

from which this plat has been made under my direction, have been examined and approved, and are on file in this Office; and I hereby certify that they furnish such an accurate description of said Mining Claim as will, if incorporated into a patent, serve fully to identify the premises, and that such reference is made therein to natural objects or permanent monuments as will perpetuate and fix the locus thereof.

I further certify that an amount equal to Five Hundred Dollars worth of labor has been expended or improvements made upon said Mining Claim by claimant or its grantors, and that said improvements consist of

1 discovery tunnel, 1 discovery adit and 2 tunnels,

that the location of said improvements is correctly shown upon this plat, and that no portion of said labor or improvements has been included in the estimate of expenditures upon any other claim.

And I further certify that this is a correct plat of said Mining Claim made in conformity with said original field notes of the survey thereof, and the same is hereby approved.

U.S. Surveyor General's Office

Cheyenne, Wyoming.

January 8, 1907.

U.S. Surveyor General for Wyoming.

C.W.S.

FILE NO. 784 NOTES May 11, 1908.
PAT. NO. 46578 V
C. S. NO. 96 P

369

1

410

5475

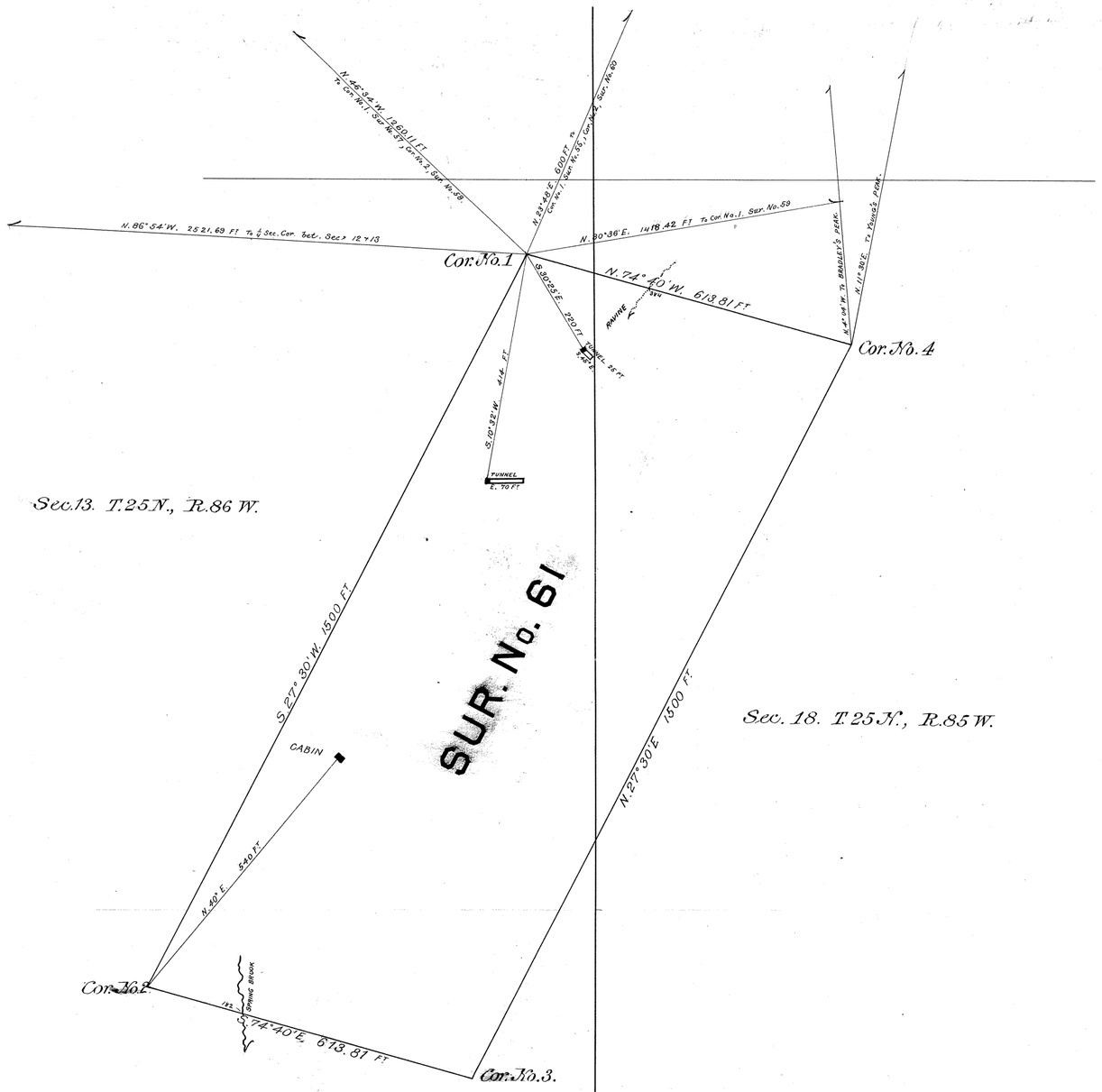

Location Certificate dated Jan. 8th 1884
" " recorded " 14th "
Relocation Certificate dated July 28th 1886
" " recorded " 26th "

SURVEY NO. -61-

Mineral District No. -3-

PLAT

OF THE CLAIM OF

CENT. ASSOCIATION OF WYO.

UPON THE

FROZEN FINGER LODE

Seminoe MINING DISTRICT.

Carbon COUNTY.

TERRITORY OF WYOMING.

Containing an Area of 20.66 *Acres.*

Scale of 200 *Feet to the inch.*

Variation 15°53'-16° *East.*

SURVEYED BY

Wm O. Owen

U. S. Deputy Mineral Surveyor.

August 8th 1886

The original Field Notes of the Survey of the Claim of The Central Association of Wyoming *upon the* Frozen Finger Lode *from which this plat has been made, have been examined and approved and are on file in this office; and I hereby certify that they furnish such an accurate description of said Mining Claim as will, if incorporated into a patent, serve fully to identify the premises, and that such reference is made therein to natural objects and permanent monuments as will perpetuate and fix the locus thereof. I further certify that the value of the labor and improvements placed thereon by the applicant or* its *grantors, is not less than Five Hundred Dollars, and that said improvements consist of* two tunnels in solid rock, and one lumber building

as appears by the affidavit of the deputy surveyor. And I further certify that this is a correct Plat of said Mining Claim made in conformity with said original field notes of the survey thereof.

U. S. Surveyor-General's Office, Cheyenne, Wyo., Aug. 25th 1886

John Charles Thompson

U. S. Surveyor-General for Wyoming.

Office

C.S.

61

ENT. NO. 30 NOTES Dec. 10, 1889
PAT. NO. ..... V .....
C. S. NO. 72 / 98 P .....

#72

1

44

5474

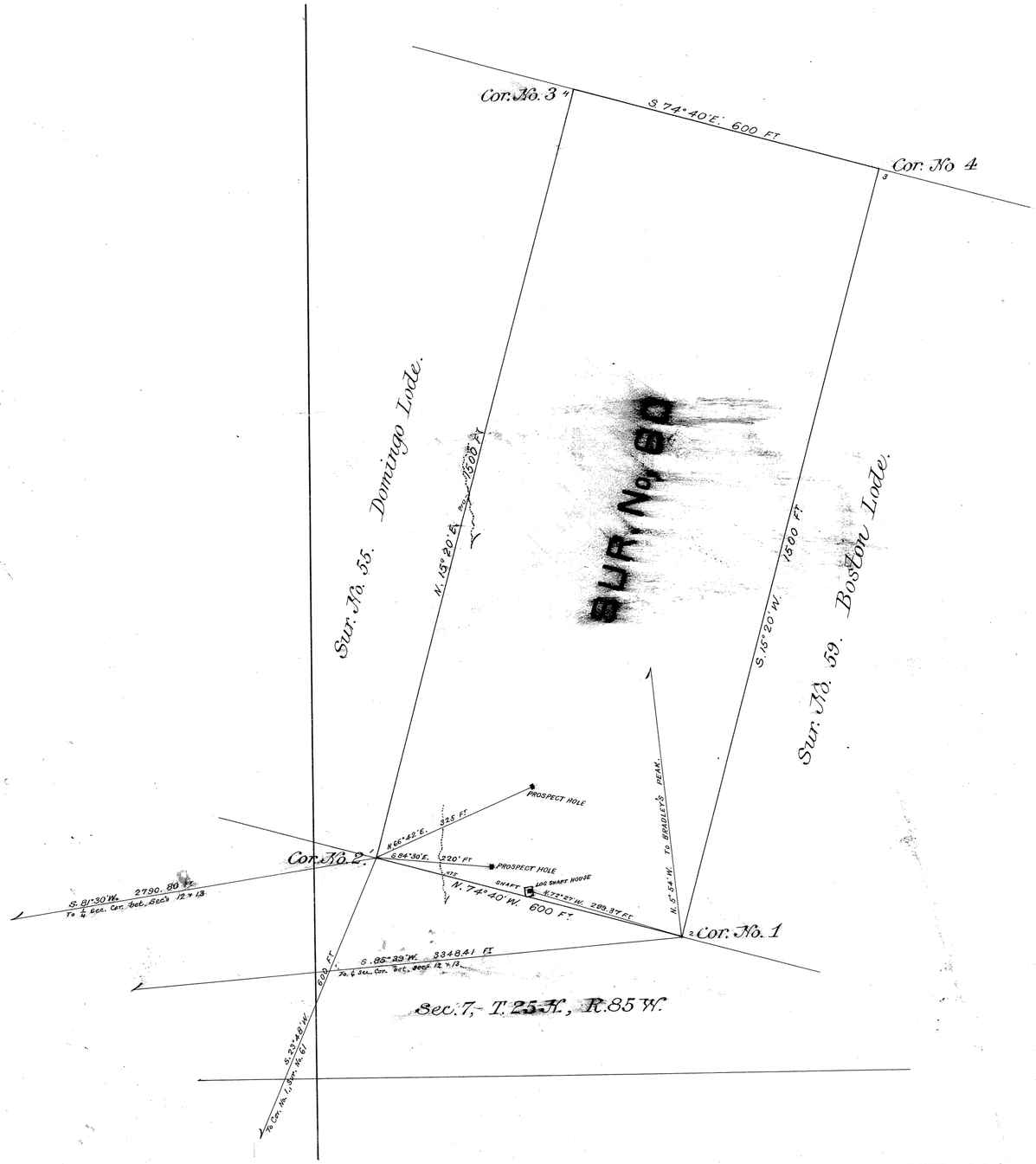

Location Certificate dated Jan. 3rd 1884
recorded " " "
Relocation Certificate dated July 23rd 1886
recorded July 23rd 1886

SURVEY NO. 60

Mineral District No. 3

PLAT

OF THE CLAIM OF

CENT. ASSOCIATION OF WYO.

UPON THE

NEW YEAR LODE

Seminoe MINING DISTRICT.

Carbon COUNTY.

TERRITORY OF WYOMING.

Containing an Area of 20.66 Acres.

Scale of 200 Feet to the inch.

Variation 15° 03 East.

SURVEYED BY

Wm O. Owen

U. S. Deputy Mineral Surveyor.

August 6th 1886

The original Field Notes of the Survey of the Claim of The Central Association of Wyoming upon the New Year Lode from which this plat has been made, have been examined and approved and are on file in this office; and I hereby certify that they furnish such an accurate description of said Mining Claim as will, if incorporated into a patent, serve fully to identify the premises, and that such reference is made therein to natural objects and permanent monuments as will perpetuate and fix the locus thereof. I further certify that the value of the labor and improvements placed thereon by the applicant or its grantors, is not less than Five Hundred Dollars, and that said improvements consist of one shaft, one log shaft house, and two prospect holes.

as appears by the affidavit of the deputy surveyor. And I further certify that this is a correct Plat of said Mining Claim made in conformity with said original field notes of the survey thereof.

U. S. Surveyor-General's Office,
Cheyenne, Wyo.,
Aug. 25th 1886

John Charles Thompson
U. S. Surveyor-General for Wyoming.

ENT. NO. 31 NOTES Dec. 10, 1889
PAT. NO. ..... V .....
C. S. NO. 97 P .....

60 #99

1

41

5473

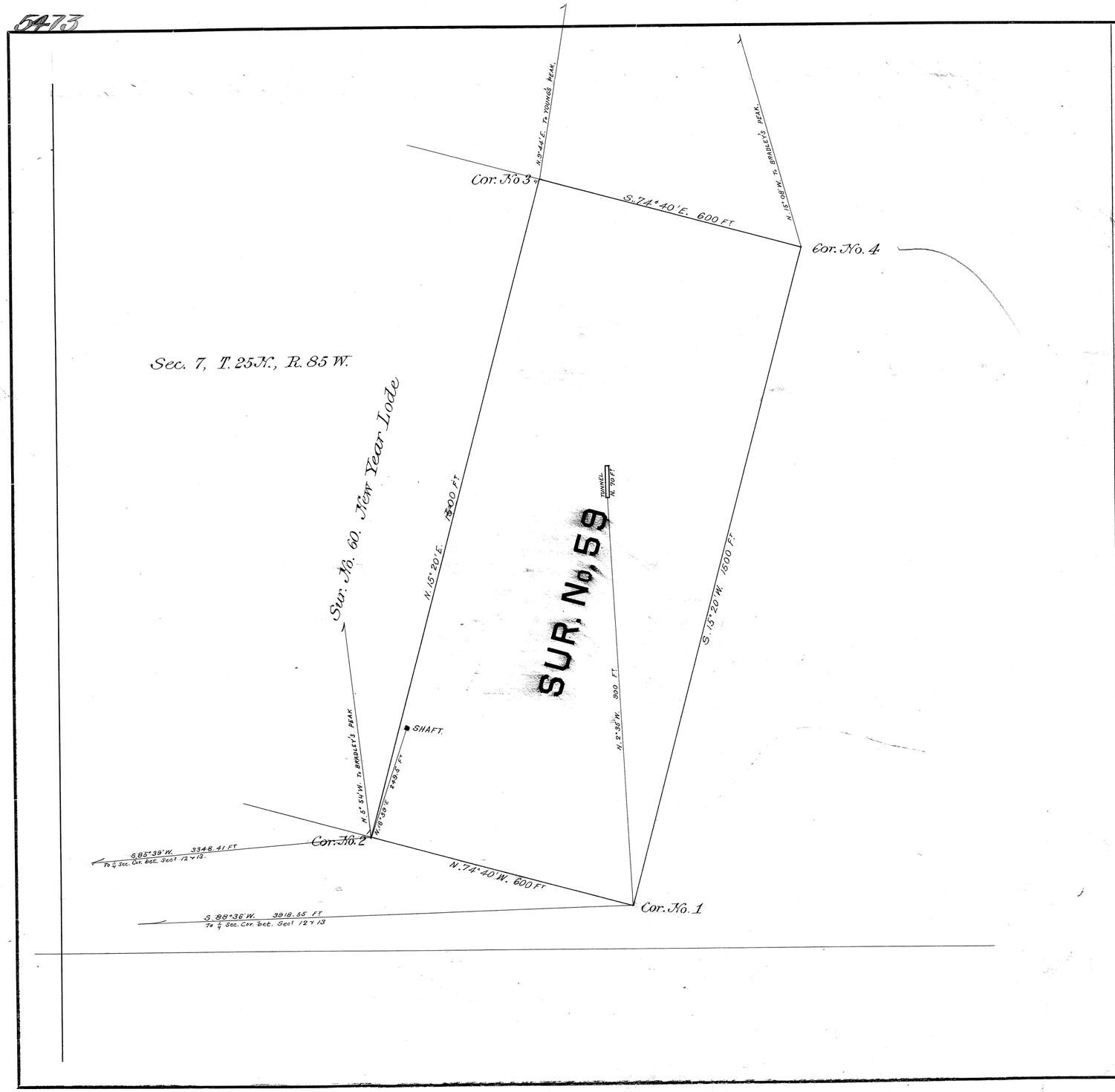

Location Certificate dated Jan. 3rd 1884
" " recorded " " "
Relocation Certificate dated July 23rd 1886
" " recorded " 26th "

SURVEY NO. 59

Mineral District No. 3

PLAT

OF THE CLAIM OF

CENT. ASSOCIATION OF WYO.

UPON THE

BOSTON LODE

Seminoe MINING DISTRICT.

Carbon COUNTY.

TERRITORY OF WYOMING.

Containing an Area of 20.66 Acres.

Scale of 200 Feet to the inch.

Variation 15°03' East.

SURVEYED BY

Wm O. Owen

U. S. Deputy Mineral Surveyor.

August 6th 1886

The original Field Notes of the Survey of the Claim of The Central Association of Wyoming upon the Boston Lode from which this plat has been made, have been examined and approved and are on file in this office; and I hereby certify that they furnish such an accurate description of said Mining Claim as will, if incorporated into a patent, serve fully to identify the premises, and that such reference is made therein to natural objects and permanent monuments as will perpetuate and fix the locus thereof. I further certify that the value of the labor and improvements placed thereon by the applicant or its grantors, is not less than Five Hundred Dollars, and that said improvements consist of one shaft and one tunnel

as appears by the affidavit of the deputy surveyor. And I further certify that this is a correct Plat of said Mining Claim made in conformity with said original field notes of the survey thereof.

U. S. Surveyor-General's Office,
Cheyenne, Wyo.,
Aug 25th 1886

John Charles Thompson
U. S. Surveyor-General for Wyoming.

Office

CS

59

#97 ENT. NO. 27 NOTES
Dec. 10, 1889
PAT. NO. ..... V .....
C. S. NO. 97 P .....

1

46

5468

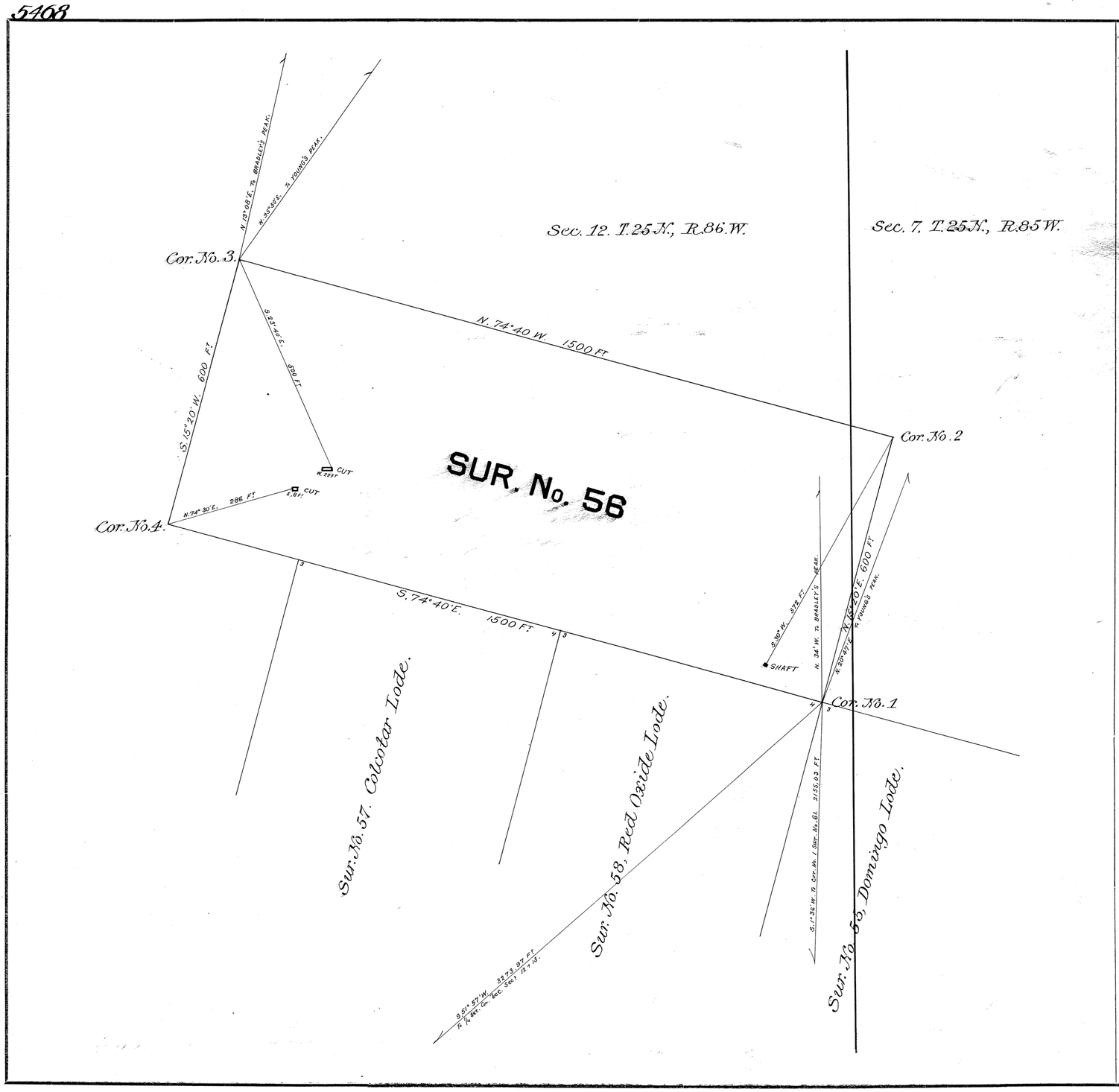

Location Certificate dated Jan. 14th 1884
recorded
Relocation Certificate dated July 23rd 1886
" " recorded " 26th "

SURVEY NO. 56

Mineral District No. 3

PLAT

OF THE CLAIM OF

CENT. ASSOCIATION OF WYO.

UPON THE

ST. LOUIS LODE

Seminoe MINING DISTRICT.

Carbon COUNTY.

TERRITORY OF WYOMING.

Containing an Area of 20.66 Acres.

Scale of 200 Feet to the inch.

Variation 15°53' 16" East.

SURVEYED BY

Wm O. Owen

U. S. Deputy Mineral Surveyor.

August 8th 1886

The original Field Notes of the Survey of the Claim of The Central Association of Wyoming upon the St. Louis Lode from which this plat has been made, have been examined and approved and are on file in this office; and I hereby certify that they furnish such an accurate description of said Mining Claim as will, if incorporated into a patent, serve fully to identify the premises, and that such reference is made therein to natural objects and permanent monuments as will perpetuate and fix the locus thereof. I further certify that the value of the labor and improvements placed thereon by the applicant or its grantors, is not less than Five Hundred Dollars, and that said improvements consist of one cut 22 ft long, one cut 8 ft long and one shaft 37 ft deep.

as appears by the affidavit of the deputy surveyor. And I further certify that this is a correct Plat of said Mining Claim made in conformity with said original field notes of the survey thereof.

U. S. Surveyor-General's Office,
Cheyenne, Wyo.,
Sept. 3rd 1886

John Charles Thompson
U. S. Surveyor-General for Wyoming.

56

#71 ENT. NO. 76 Rec'd 1889
PAT. NO. V
C. S. NO. 71 P

1

42

5467

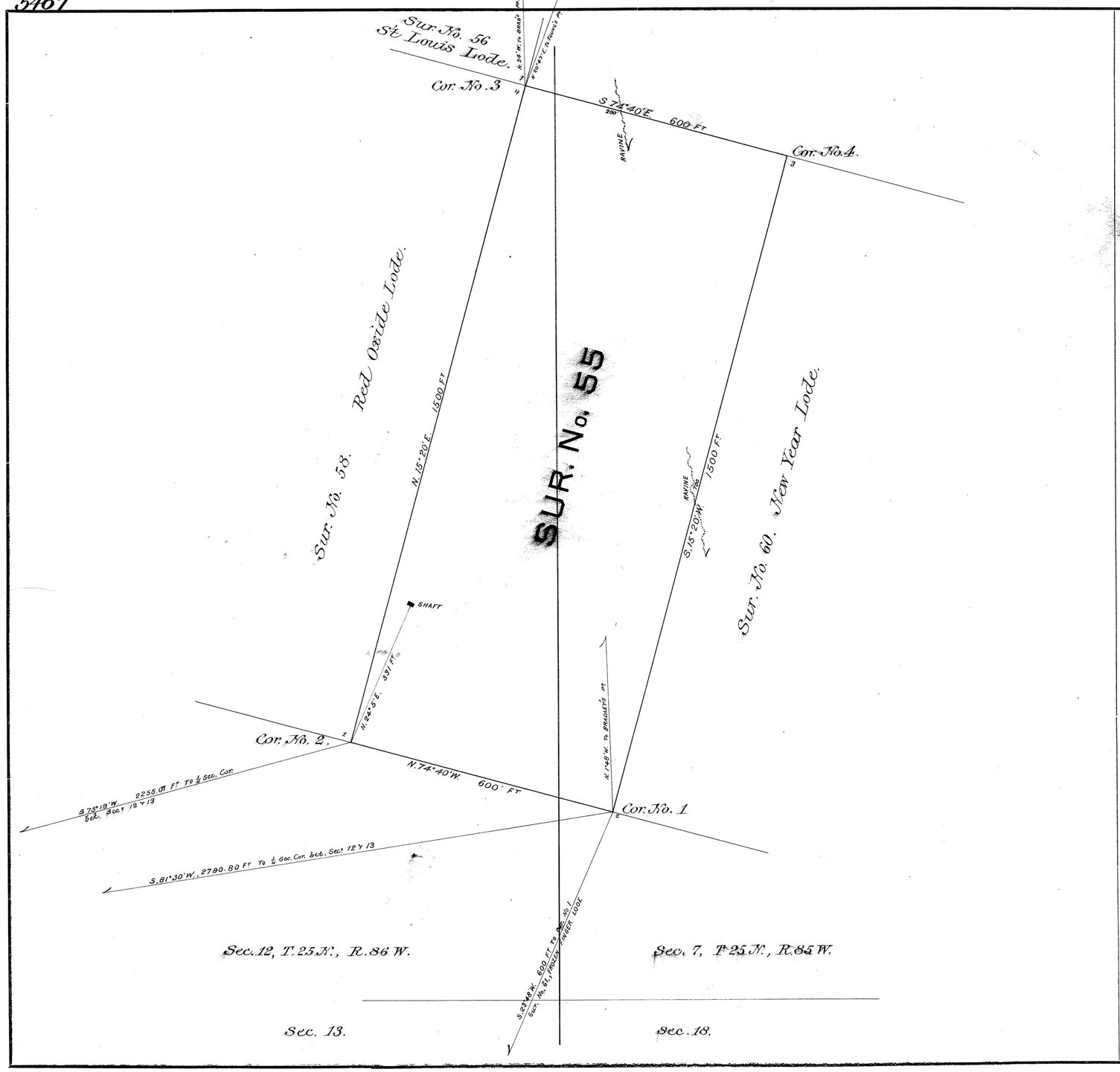

Location Certificate dated Jan. 14th 1884
recorded Jan. 14th 1884
Relocation Certificate dated July 23rd 1886
recorded July 26th 1886

SURVEY NO. 55

Mineral District No. 3

PLAT

OF THE CLAIM OF

CENT. ASSOCIATION OF WYO.

UPON THE

DOMINGO LODE

Seminoe MINING DISTRICT.

Carbon COUNTY.

TERRITORY OF WYOMING.

Containing an Area of 20.66 Acres.

Scale of 200 Feet to the inch.

Variation 15°3' - 15°51' East.

SURVEYED BY

Wm O. Owen

U. S. Deputy Mineral Surveyor.

August 7th 1886

The original Field Notes of the Survey of the Claim of The Central Association of Wyoming upon the Domingo Lode from which this plat has been made, have been examined and approved and are on file in this office; and I hereby certify that they furnish such an accurate description of said Mining Claim as will, if incorporated into a patent, serve fully to identify the premises, and that such reference is made therein to natural objects and permanent monuments as will perpetuate and fix the locus thereof. I further certify that the value of the labor and improvements placed thereon by the applicant or its grantors, is not less than Five Hundred Dollars, and that said improvements consist of one shaft 8 x 5 FT, 60 FT DEEP, timbered.

as appears by the affidavit of the deputy surveyor. And I further certify that this is a correct Plat of said Mining Claim made in conformity with said original field notes of the survey thereof.

U. S. Surveyor-General's Office,
Cheyenne, Wyo.,
Aug. 25th 1886.

John Charles Thompson
U. S. Surveyor-General for Wyoming.

55 C

77 ENT. NO. 78 NOTES Dec. 10, 1889
PAT. NO. ..... V .....
C. S. NO. 71 P .....

96

accession no. 5460

(4-675)

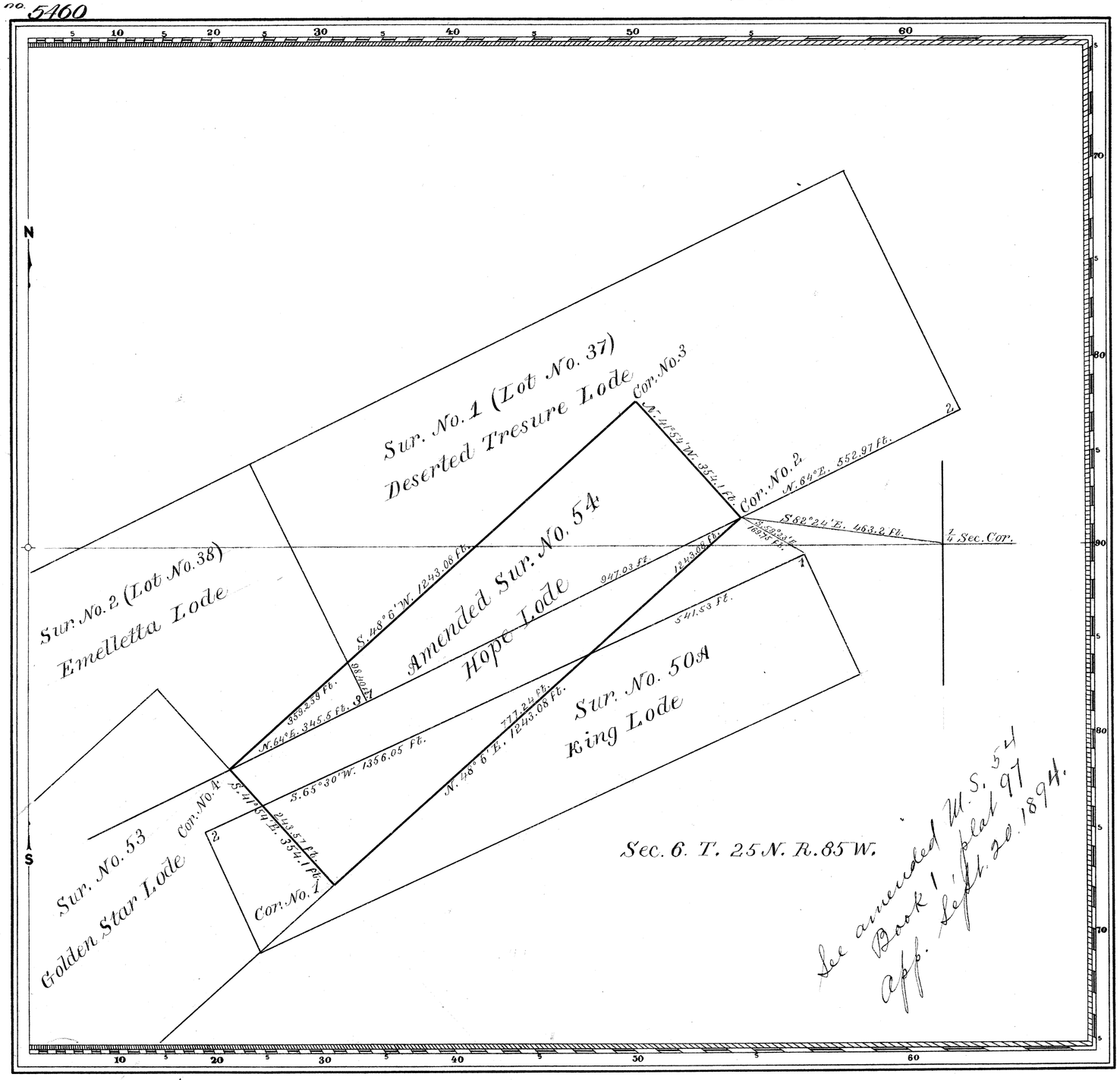

Claim Located — February — 25 — 1880

Amended Mineral Survey No. — 54 —

L.O.T. No.

Land District.

PLAT

OF THE CLAIM OF

— James France et al —

KNOWN AS THE

— Hope Lode —

IN — SEMINOE — MINING DISTRICT,
— CARBON — COUNTY, — WYOMING —
Containing an Area of — 2.880 — Acres.
Scale of — 200 — Feet to the inch.
Variation 14°42' 15°00' East. —
SURVEYED — November — 8 — 1893 BY
— William O. Owen — U.S. Deputy Mineral Surveyor,

— Amended —

The Original Field Notes of the Survey of the Mining Claim of
— James France et al —
known as the
— Hope Lode —

from which this plat has been made under my direction, have been examined and approved, and are on file in this Office; and I hereby certify that they furnish such an accurate description of said Mining Claim as will, if incorporated into a patent, serve fully to identify the premises, and that such reference is made therein to natural objects or permanent monuments as will perpetuate and fix the locus thereof.

I further certify that Five Hundred Dollars worth of labor has been expended or improvements made upon said Mining Claim by claimant or thier grantors, and that said improvements consist of

~~that the location of said improvements is correctly shown upon this plat~~, and that no portion of said labor or improvements has been included in the estimate of expenditures upon any other claim.

And I further certify that this is a correct plat of said Mining Claim made in conformity with said original field notes of the survey thereof, and the same is hereby approved.

Amended

U.S. Surveyor General's Office.
Cheyenne
December 21, 1893

Perry Bickford
U.S. Surveyor General for
Wyoming

ENT. NO. 67 NOTES
PAT. NO. V
C. S. NO. 96 P

#96

54 No 2

1

38

5459

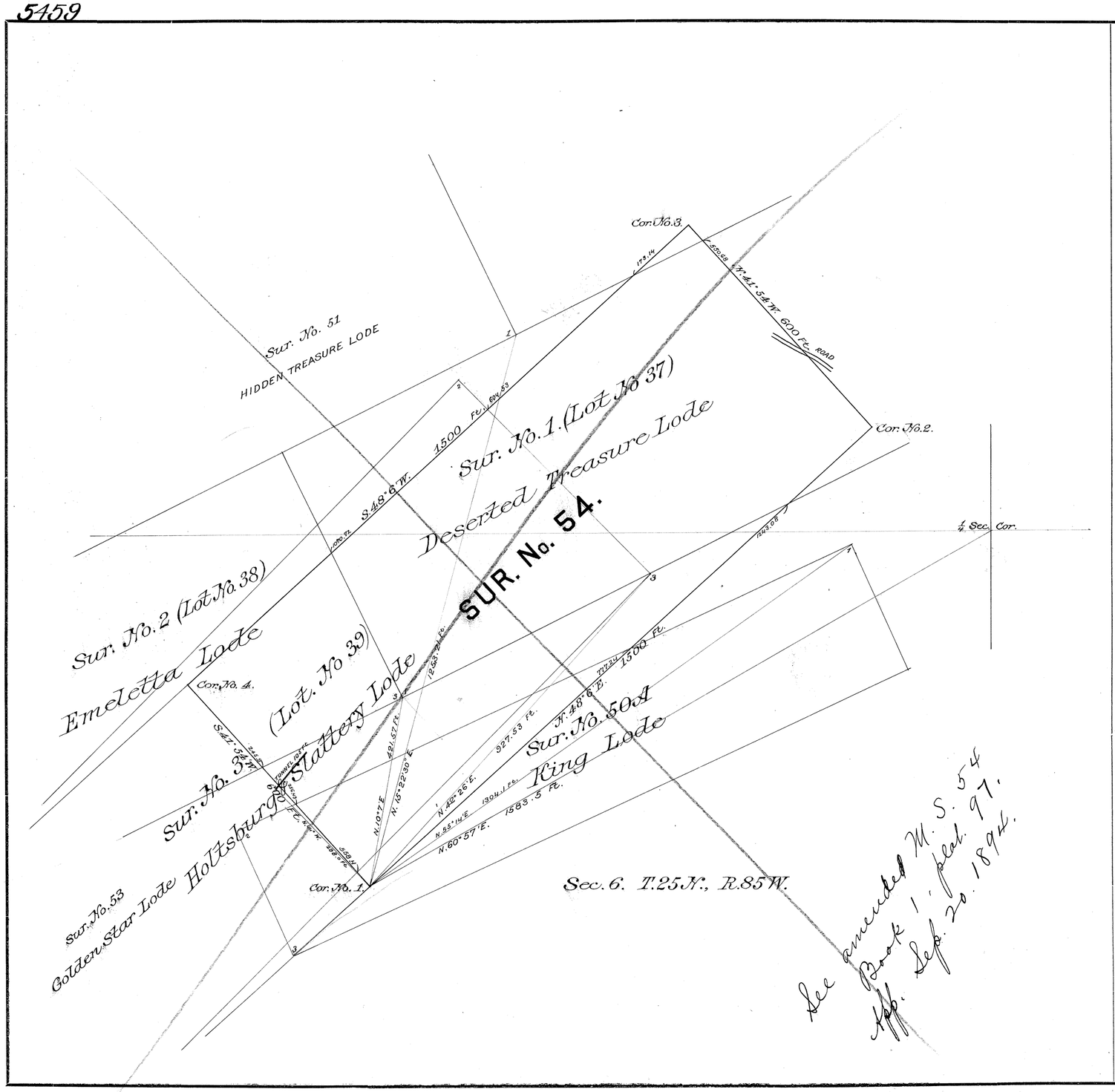

See amended M. S. 54 Book 1. pat. 97. App. Sep. 20. 1894.

Location Certificate Dated Feb. 25th 1880, recorded Feb. 26th 1880

SURVEY NO. 54

Mineral District No. 3

PLAT

OF THE CLAIM OF

JAMES FRANCE ET AL

UPON THE

HOPE LODE

Seminoe MINING DISTRICT.

Carbon COUNTY.

TERRITORY OF WYOMING.

Containing an Area of 5.15 *Acres.*

Scale of 200 *Feet to the inch.*

Variation 15°41' - 15°50' *East.*

SURVEYED BY

Charles Bellamy

U. S. Deputy Mineral Surveyor.

December 28 & 29 1885

The original Field Notes of the Survey of the Claim of James France et al upon the Hope Lode from which this plat has been made, have been examined and approved and are on file in this office; and I hereby certify that they furnish such an accurate description of said Mining Claim as will, if incorporated into a patent, serve fully to identify the premises, and that such reference is made therein to natural objects and permanent monuments as will perpetuate and fix the locus thereof. I further certify that the value of the labor and improvements placed thereon by the applicant or their grantors, is not less than Five Hundred Dollars, and that said improvements consist of one tunnel, timbered and lagged, 105 feet long.

as appears by the affidavit of the deputy surveyor. And I further certify that this is a correct Plat of said Mining Claim made in conformity with said original field notes of the survey thereof.

U. S. Surveyor-General's Office,
Cheyenne, Wyo.,
May 13th 1886.

John Charles Thompson
U. S. Surveyor-General for Wyoming.

-No 2

54

(4-675)

5458

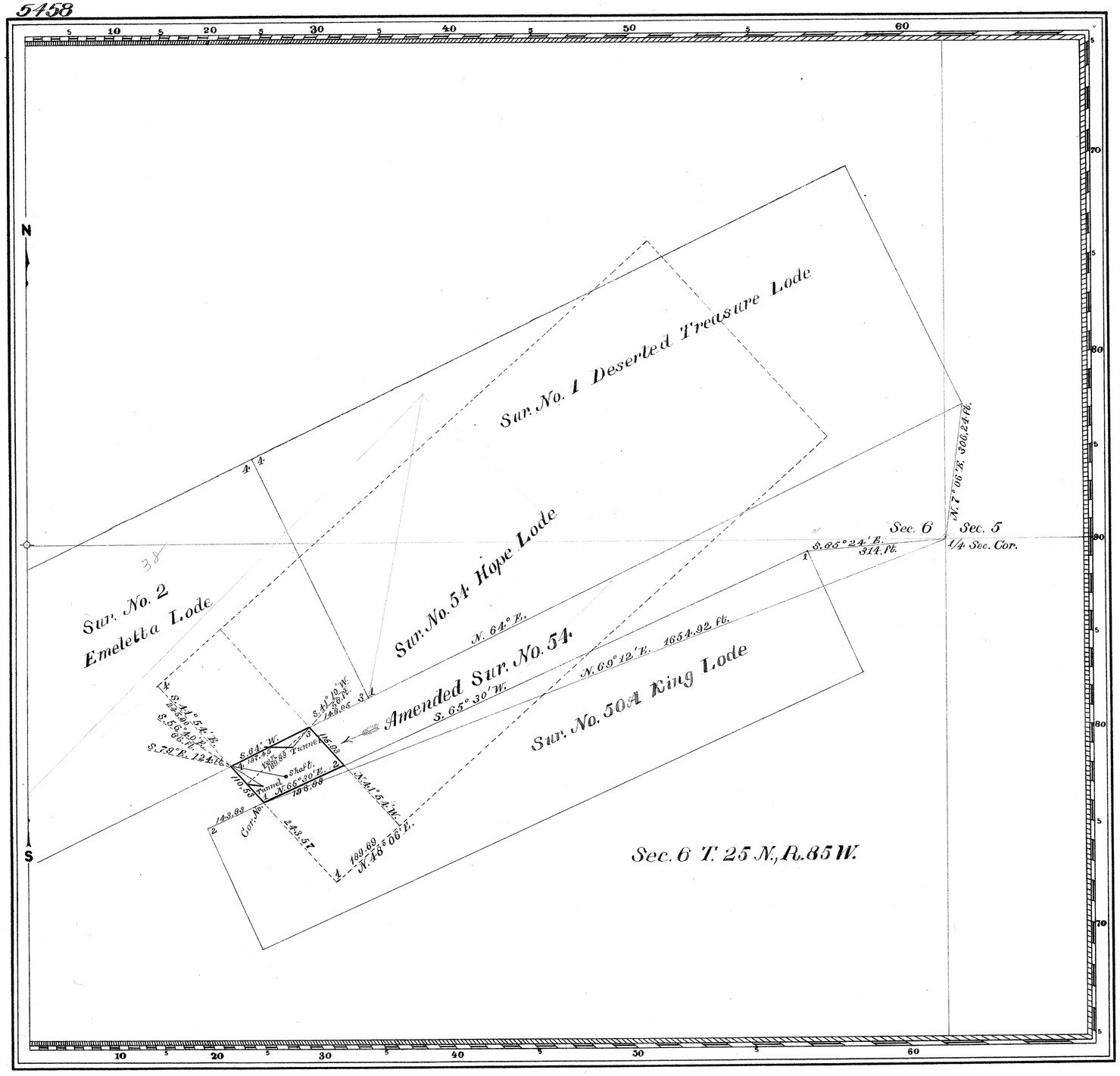

Claim Located — February — 25 — 1880
Amended
Mineral Survey No. — 54 —

L.O.T. No.
— Cheyenne — Land District.

PLAT

OF THE CLAIM OF

— William R. Brown et al —

KNOWN AS THE

— Hope Lode —

IN — SEMINOE — MINING DISTRICT,
— CARBON — COUNTY, WYOMING.
Containing an Area of — 0.4993 — Acres.
Scale of — 200 — Feet to the inch.
Variation 15° 09' 45" 15' East.
SURVEYED — September — 1 — 1894 BY
— William O. Owen — U.S. Deputy Mineral Surveyor,

The Original Field Notes of the Survey of the Mining Claim of Amended
— William R. Brown et al —
known as the
— Hope Lode —

from which this plat has been made under my direction, have been examined and approved, and are on file in this Office; and I hereby certify that they furnish such an accurate description of said Mining Claim as will, if incorporated into a patent, serve fully to identify the premises, and that such reference is made therein to natural objects or permanent monuments as will perpetuate and fix the locus thereof.

I further certify that Five Hundred Dollars worth of labor has been expended or improvements made upon said Mining Claim by claimants or their grantors, and that said improvements consist of —
One tunnel timbered 63 ft. long, one tunnel timbered 40 ft. long, one shaft 10 ft. deep
that the location of said improvements is correctly shown upon this plat, and that no portion of said labor or improvements has been included in the estimate of expenditures upon any other claim.

And I further certify that this is a correct plat of said Mining Claim made in conformity with said original field notes of the survey thereof, and the same is hereby approved.

U.S. Surveyor General's Office.
Cheyenne Wyoming
September 20, 1894

Perry Bickford
U.S. Surveyor General for
Wyo

ENT. NO. 68 Aug. 28, 1895 NOTES
PAT. NO. 26016 V
C. S. NO. 96 P

See Plats 54 no 2

54

#96

1

39

ENT. NO. ..... NOTES
PAT. NO. ..... V .....
C. S. NO. ..... P .....

5457

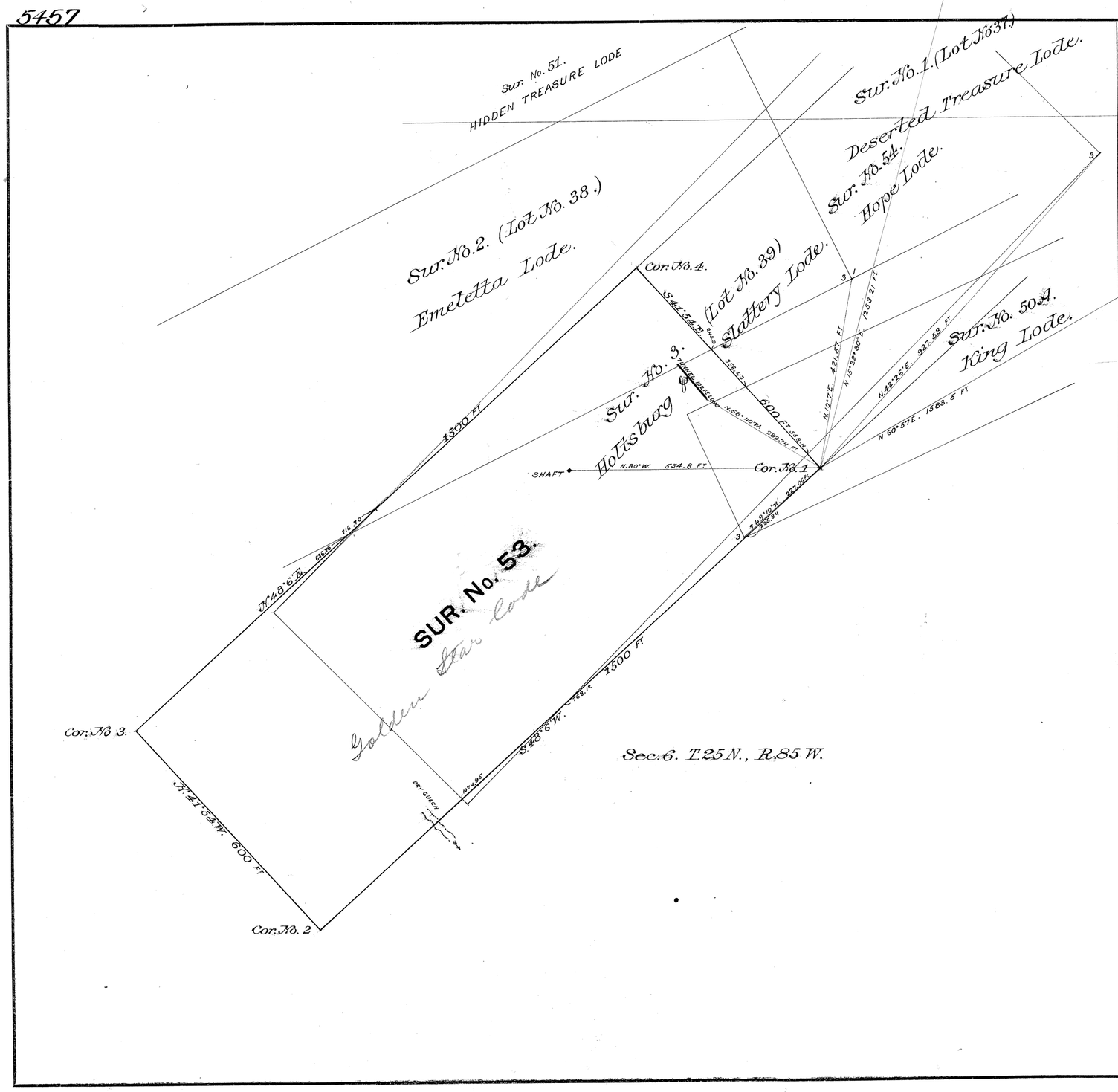

Location Certificate dated Feb. 25th 1880
Recorded Feb. 26th 1880

SURVEY NO. 53 — ¼ Sec. Cor.

Mineral District No. 3

PLAT

OF THE CLAIM OF

JAMES FRANCE ET AL

UPON THE

GOLDEN STAR LODE

Seminoe MINING DISTRICT.

Carbon COUNTY.

TERRITORY OF WYOMING.

Containing an Area of 18.22 *Acres.*

Scale of 200 *Feet to the inch.*

Variation 15°43'-15°50' *East.*

SURVEYED BY

Charles Bellamy

U. S. Deputy Mineral Surveyor.

December 26-28 1885

The original Field Notes of the Survey of the Claim of

James France et al

upon the

Golden Star Lode

from which this plat has been made, have been examined and approved and are on file in this office; and I hereby certify that they furnish such an accurate description of said Mining Claim as will, if incorporated into a patent, serve fully to identify the premises, and that such reference is made therein to natural objects and permanent monuments as will perpetuate and fix the locus thereof. I further certify that the value of the labor and improvements placed thereon by the applicant or their *grantors, is not less than Five Hundred Dollars, and that said improvements consist of* one shaft, timbered, and one tunnel, timbered and lagged.

as appears by the affidavit of the deputy surveyor. And I further certify that this is a correct Plat of said Mining Claim made in conformity with said original field notes of the survey thereof.

U. S. Surveyor-General's Office,
Cheyenne, Wyo.,
May 17th 1886

John Charles Thompson
U. S. Surveyor-General for Wyoming.

C8

53 B

ENT. NO. 67 NOTES
Dec. 20, 1894
PAT. NO. 25096 V .....
C. S. NO. 96 P .....

1

34

5447

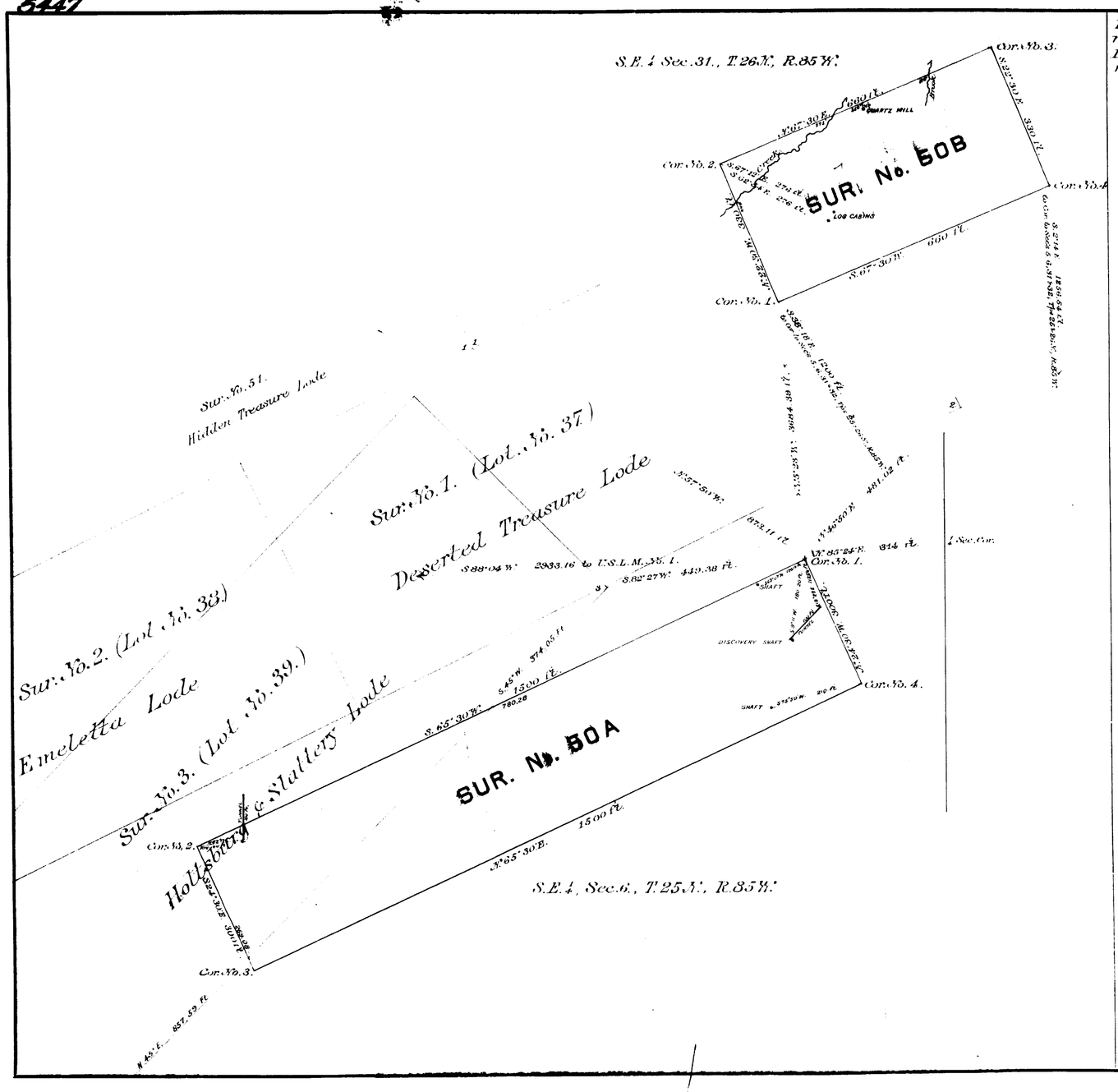

Relocation Certificate of Lode dated July 1st 1885 recorded July 8th 1885.
Location Certificate of Mill Site dated June 30th 1885 recorded July 8th 1885

SURVEY NO. 50A & 50B

Mineral District No. 3.

PLAT

OF THE CLAIM OF

R. C. MAGOR

UPON THE

KING LODE & MILL SITE.

SEMINOE MINING DISTRICT.

CARBON COUNTY.

TERRITORY OF WYOMING.

Containing an Area of { King Lode 10.33 Acres. / " Mill Site 5.00 Acres.

Scale of 200 Feet to the inch.

Variation 16° & 16°20' East.

SURVEYED BY

William O. Owen

U. S. Deputy Mineral Surveyor.

August 12th & 13th 1885

The original Field Notes of the Survey of the Claim of

R. C. Magor

upon the

King Lode and Mill Site

from which this plat has been made, have been examined and approved and are on file in this office; and I hereby certify that they furnish such an accurate description of said Mining Claim as will, if incorporated into a patent, serve fully to identify the premises, and that such reference is made therein to natural objects and permanent monuments as will perpetuate and fix the locus thereof. I further certify that the value of the labor and improvements placed thereon by the applicant or his grantors, is not less than Five Hundred Dollars, and that said improvements consist of

three shafts and one tunnel upon the Lode Claim

as appears by the affidavit of the deputy surveyor. And I further certify that this is a correct Plat of said Mining Claim made in conformity with said original field notes of the survey thereof.

U. S. Surveyor-General's Office, Cheyenne, Wyo., Sept 29th 1885

John W. Meldrum
U. S. Surveyor-General for Wyoming.

50

ENT. NO. 49 NOTES
March 20, 1893
PAT. NO. 22663 V
C. S. NO. 96-99 P

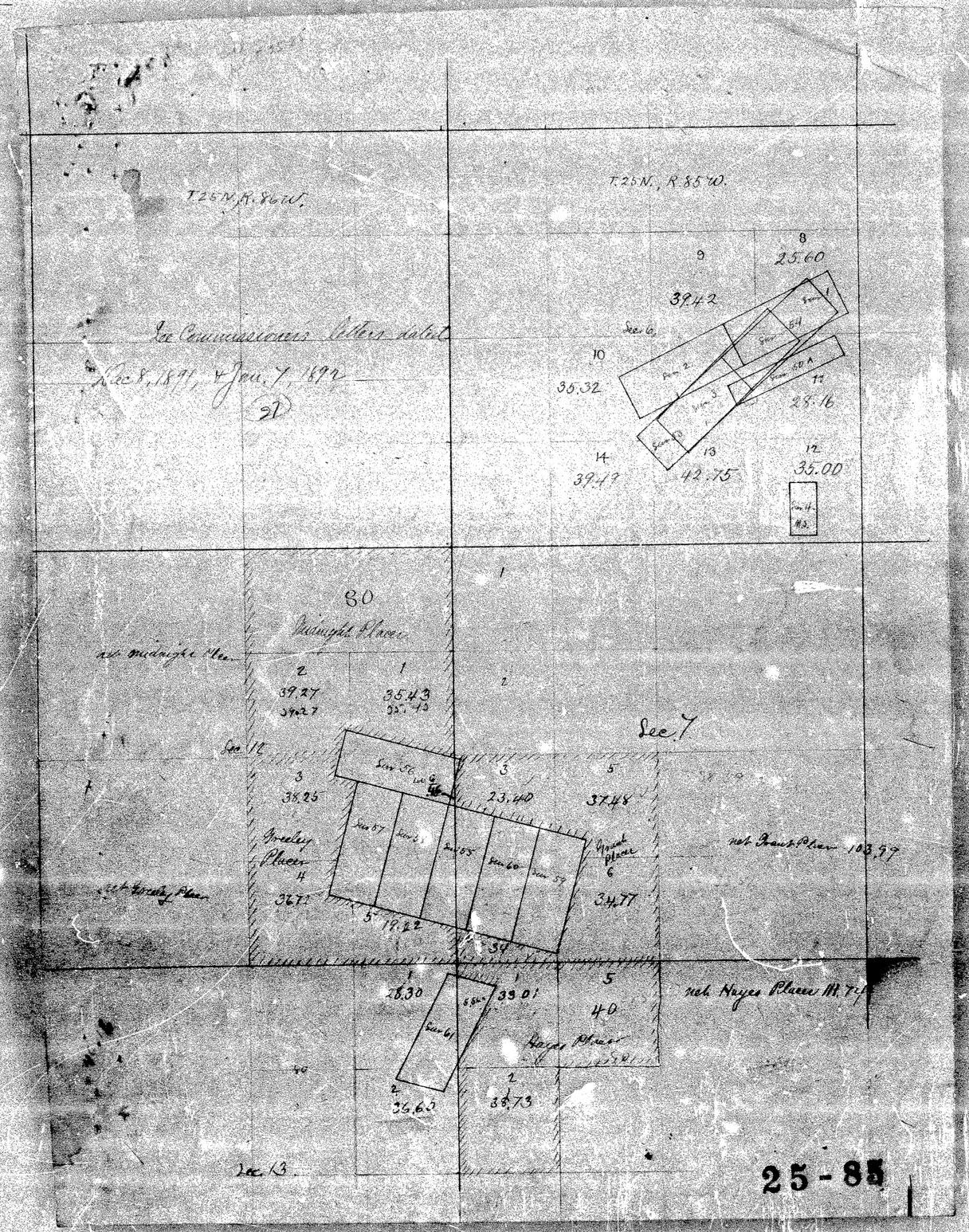
T.25N., R.86W.
T.25N., R.85W.
Ice Commissioners letters dated
Dec 8, 1891, & Jan. 7, 1892
(21)
9
39.42
8
25.60
Sec. 6
10
35.32
11
28.16
14
39.49
13
42.75
12
35.00
80
Midnight Placer
2
39.27
1
35.43
Sec. 7
Sec. 12
3
38.25
3
23.40
5
37.48
Greeley Placer
4
36.77
Grant Placer
6
34.77
net Grant Placer 103.99
5
19.22
1
28.30
1
33.01
5
40
Hayes Placer
2
36.63
2
38.73
Sec. 13

25-85

ORIGINAL

TOWNSHIP EXTERIORS, GROUP № 180, WYOMING.

DEPENDENT RESURVEY

SHEET 1 OF 2

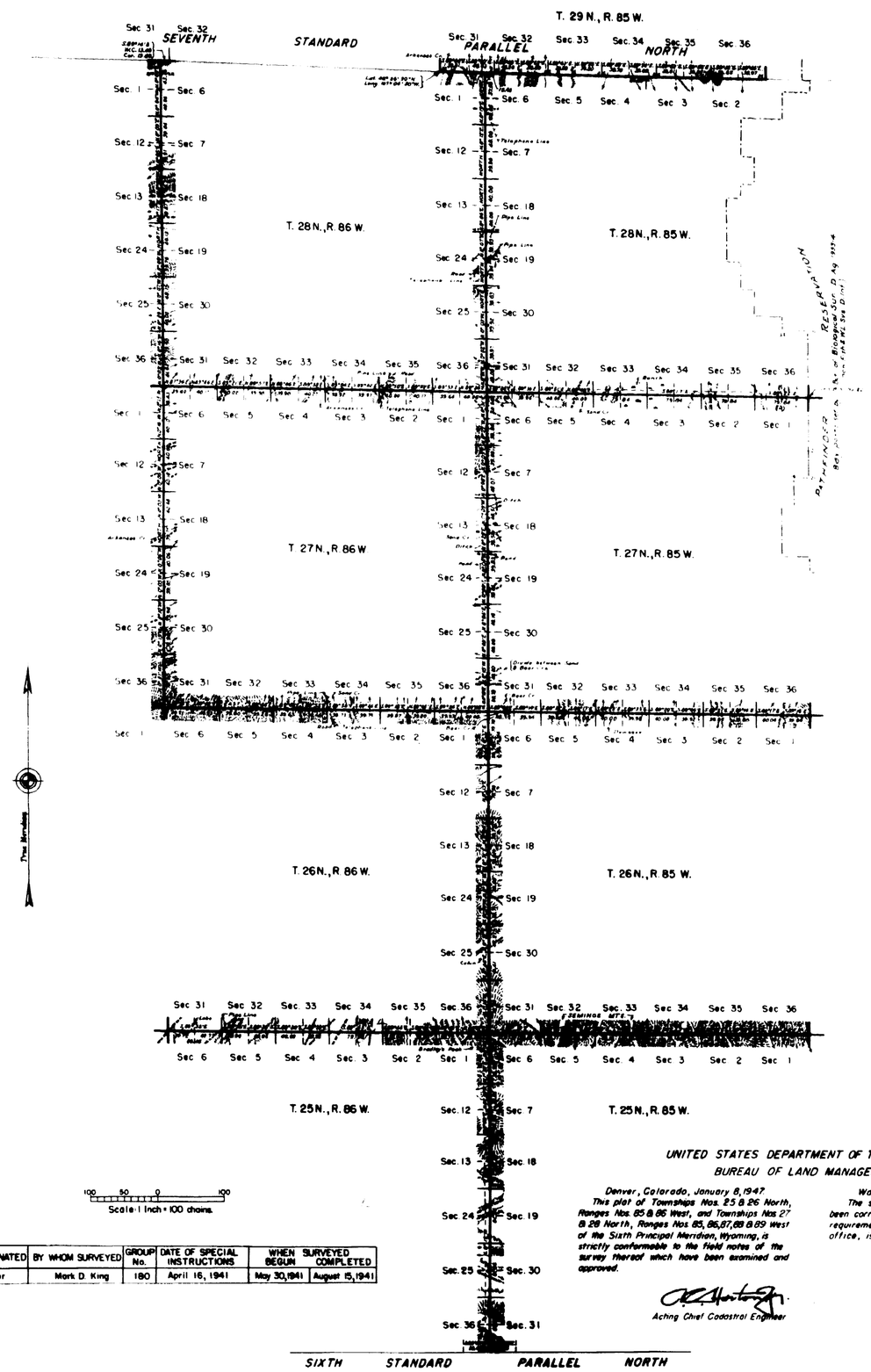

LINES DESIGNATED	BY WHOM SURVEYED	GROUP No.	DATE OF SPECIAL INSTRUCTIONS	WHEN SURVEYED BEGUN	WHEN SURVEYED COMPLETED
Exterior	Mark D. King	180	April 16, 1941	May 30, 1941	August 15, 1941

UNITED STATES DEPARTMENT OF THE INTERIOR
BUREAU OF LAND MANAGEMENT

Denver, Colorado, January 8, 1947.
This plat of Townships Nos. 25 & 26 North, Ranges Nos. 85 & 86 West, and Townships Nos 27 & 28 North, Ranges Nos. 85, 86, 87, 88 & 89 West of the Sixth Principal Meridian, Wyoming, is strictly conformable to the field notes of the survey thereof which have been examined and approved.

Acting Chief Cadastral Engineer

Washington, D.C., August 25, 1947
The survey represented by this plat having been correctly executed in accordance with the requirements of law and the regulations of this office, is hereby accepted.

Assistant Director

Accs 6435

3080

Index (14) 1229

66

6TH STANDARD PARALLEL NORTH.

From the 10th to the 11th Guide Meridian West, between Townships 24 & 25 North, in Ranges 81 to 88 inclusive, West of the 6th Prince Mer.

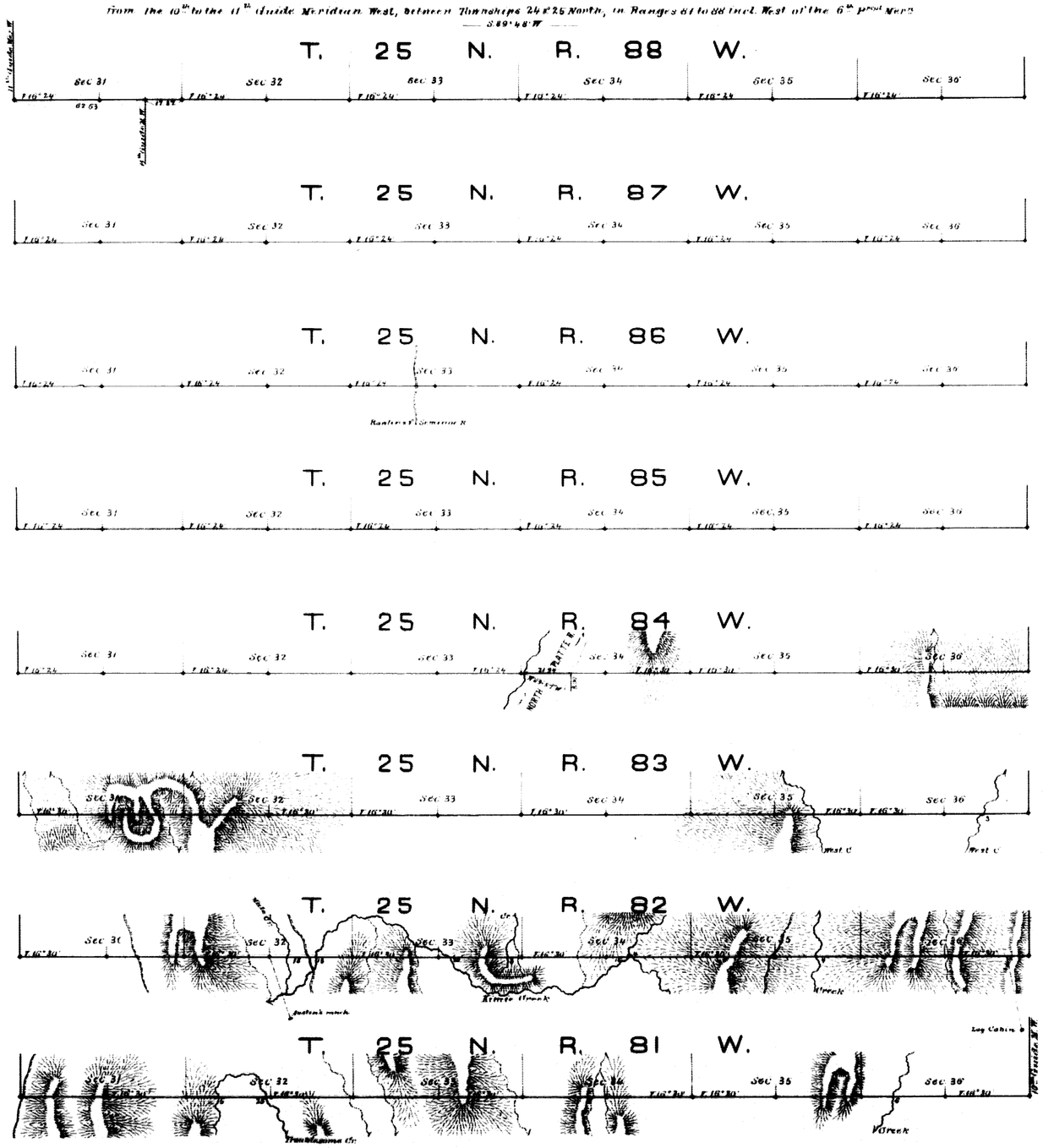

Scale, 40 chains to an inch.

Magnetic Variation East.

Surveys Designated	By whom Surveyed	Date of Contract	Amount of Surveys			When Surveyed
			mile.	chs.	lks.	
6th Stand. Par. North	Barney & Grant	October 26, 1880	98	0	0	April 9-15, 1881

901

I hereby certify that the above diagram of the 6th Standard Parallel North, from the 10th to the 11th Guide Meridian West, between Townships 24 & 25 North, in Ranges 81 to 88 inclusive, West of the 6th Principal Meridian, Wyoming Territory, is strictly conformable to the field notes of the survey thereof, on file in this Office, which have been examined and approved.

Surveyor General's Office,
Cheyenne, Wyo. August 14th 1882.

Edw. C. David
Surveyor General.

Indexed.

(14)

1255

70

EXTERIOR LINES.

Scale, 3 miles to an inch. Mag. Variat. East

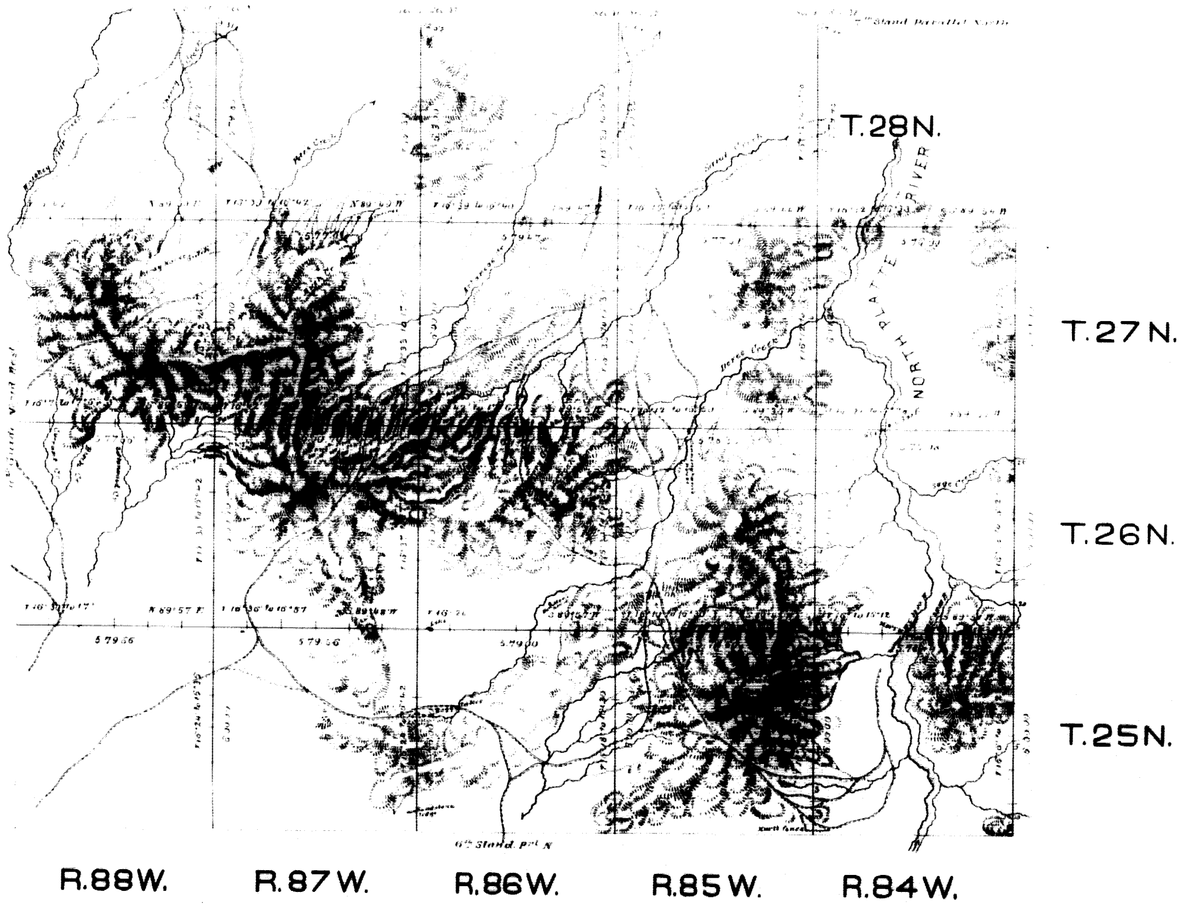

Surveys Designated	By whom Surveyed	Date of Contract	Amount of Surveys			When Surveyed
			mls	chs	lks	
Exterior lines	Downey & Grant	October 29 1880	203	60	88	Sept. 1 - Octob. 7 1881
Connections	" " "	" " "		53	84	" " "

905

I hereby certify that the above diagram of the exterior lines of Townships 25 to 27 N inclusive, Rgs 84 to 88 W inclusive, Township 28 N., Ranges 85 to 86 inclusive, West of the 6th Principal Meridian, Wyo. Ter. is strictly conformable to the field notes of the survey thereof on file in this Office, which have been examined and approved.

Surveyor General's Office,
Cheyenne, Wyo. August 15th 1882.

Edw. C. David
Surveyor General