Accs. 6374

ORIGINAL

TOWNSHIP Nº 25 NORTH, RANGE Nº 87 WEST OF THE SIXTH PRINCIPAL MERIDIAN, WYOMING.

DEPENDENT RESURVEY

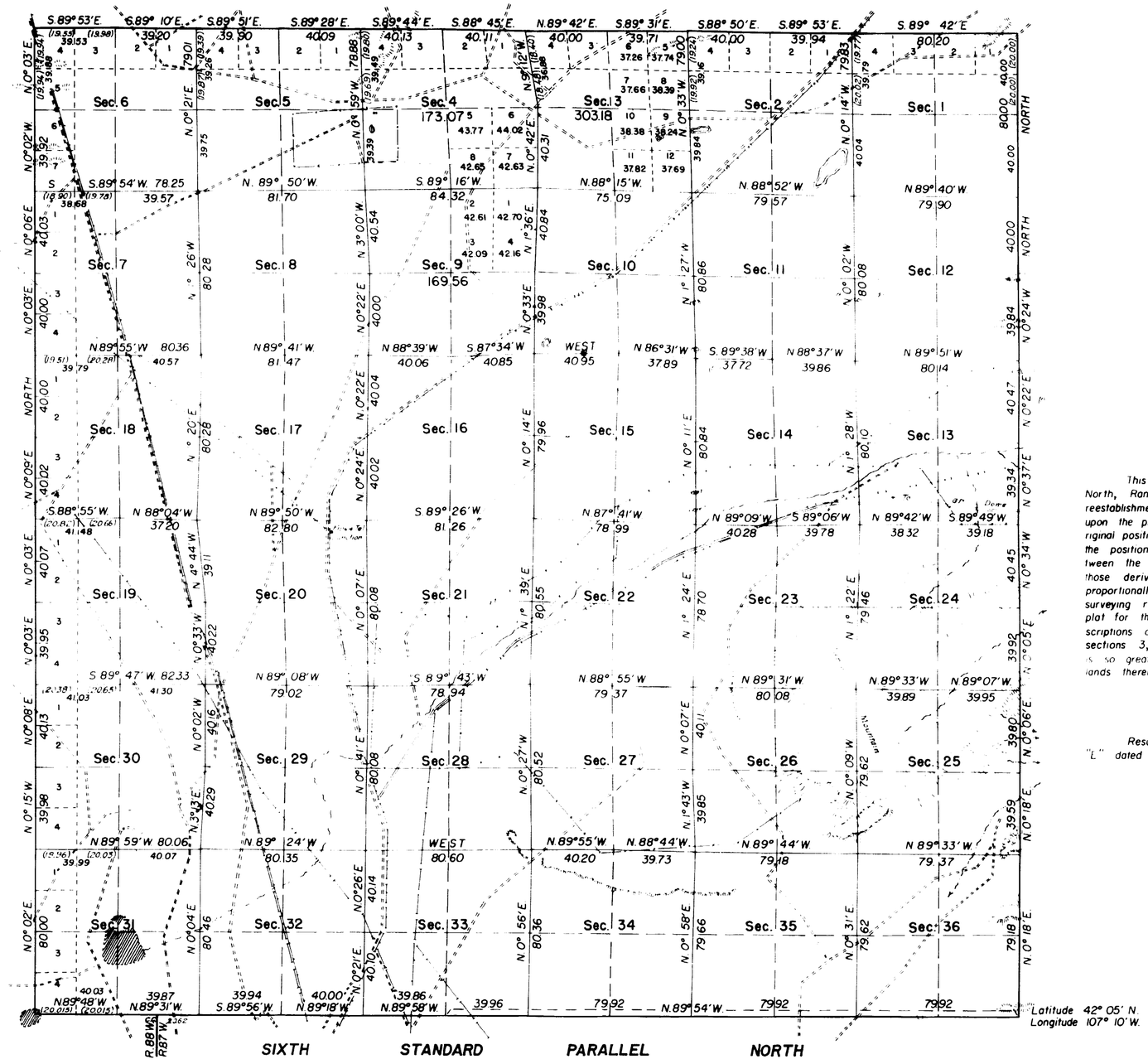

Latitude 42° 05′ N.
Longitude 107° 10′ W.

Scale: 1 inch = 40 chains

Magnetic Declination, 17° E.

Area resurveyed, 23,019.84 Acres.

LINES DESIGNATED	BY WHOM SURVEYED	GROUP Nº	DATE OF SPECIAL INSTRUCTIONS	WHEN SURVEYED BEGUN	WHEN SURVEYED COMPLETED
6th Stan. Par. North	Mark D. King	162	August 10, 1938	September 14, 1938	November 6, 1938
Exteriors	"	180	April 16, 1941	May 30, 1941	August 15, 1941
Subdivisional	"	"	"	June 15, 1942	July 14, 1942

MJL

MEMORANDUM

This plat of the resurvey of Township No 25 North, Range No 87 West, delineates a retracement and reestablishment of the lines of the original survey as shown upon the plat approved August 7, 1882, in their true original position according to the best available evidence of the position of the original corners, all differences between the measurements shown on the original plat and those derived in the retracement have been distributed proportionally between accepted corners in accordance with surveying rules, reference will be made to the original plat for the showing of areas and more detailed descriptions of the various smaller subdivisions, except in sections 3, 4 and 9 where the difference in area is so great as to warrant a recalculation of the public lands therein

Resurvey authorized by General Land Office letters "L" dated June 17, 1937 and August 18, 1939

UNITED STATES DEPARTMENT OF THE INTERIOR
GENERAL LAND OFFICE

Denver, Colorado, August 2, 1945.
This plat of Township No. 25 North, Range No. 87 West of the Sixth Principal Meridian, Wyoming, is strictly conformable to the field notes of the survey thereof which have been examined and approved.

Supervisor of Surveys.

Washington, D. C., DECEMBER 28, 1945
The survey represented by this plat having been correctly executed in accordance with the requirements of law and the regulations of this office, is hereby accepted.

Joel David Wolfsohn
Assistant Commissioner.

RCM.

861-A

Recd Jan. 18, 1946

25-87

(14)

1184

25

TOWNSHIP No. 25 NORTH. RANGE No. 87 WEST of the 6th Principal MERIDIAN.



Total number of Acres 23,111.00

Surveys Designated	By Whom Surveyed	Date of Contract	Amount of Surveys M.	Ch.	Lk.	When Surveyed	Magnetic Declination
E. W. & N. Township-lines	Donney & Grant	Octob. 29, 1880	17	79	56	Sept. 21 & 28 & 29, 1881	16° 38' East
Subdivisions	V. N. Grant	Aug. 30, 1881	59	75	57	Oct. 28 - Nov. 3, 1881	16° 36' East
Connections							
6th Stand Pr. N	Donney & Grant	Octob. 28, 1880	6	0	0	April 14 & 15, 1881	

The above Map of Township No. 25 North of Range No. 87 West of the Sixth Principal Meridian Wyoming Territory is strictly conformable to the field notes of the survey thereof on file in this Office which have been examined and approved.

Surveyor Generals Office,
Cheyenne Wyoming
August 7th 1882

Edw. C. David
Pur. Gen.

A. Gast & Co. St. Louis Mo.

861

25-87

Indexes (14) 1229

66

6TH STANDARD PARALLEL NORTH.

from the 10th to the 11th Guide Meridian West, between Townships 24 & 25 North, in Ranges 81 to 88 incl. West of the 6th Prod Mer.

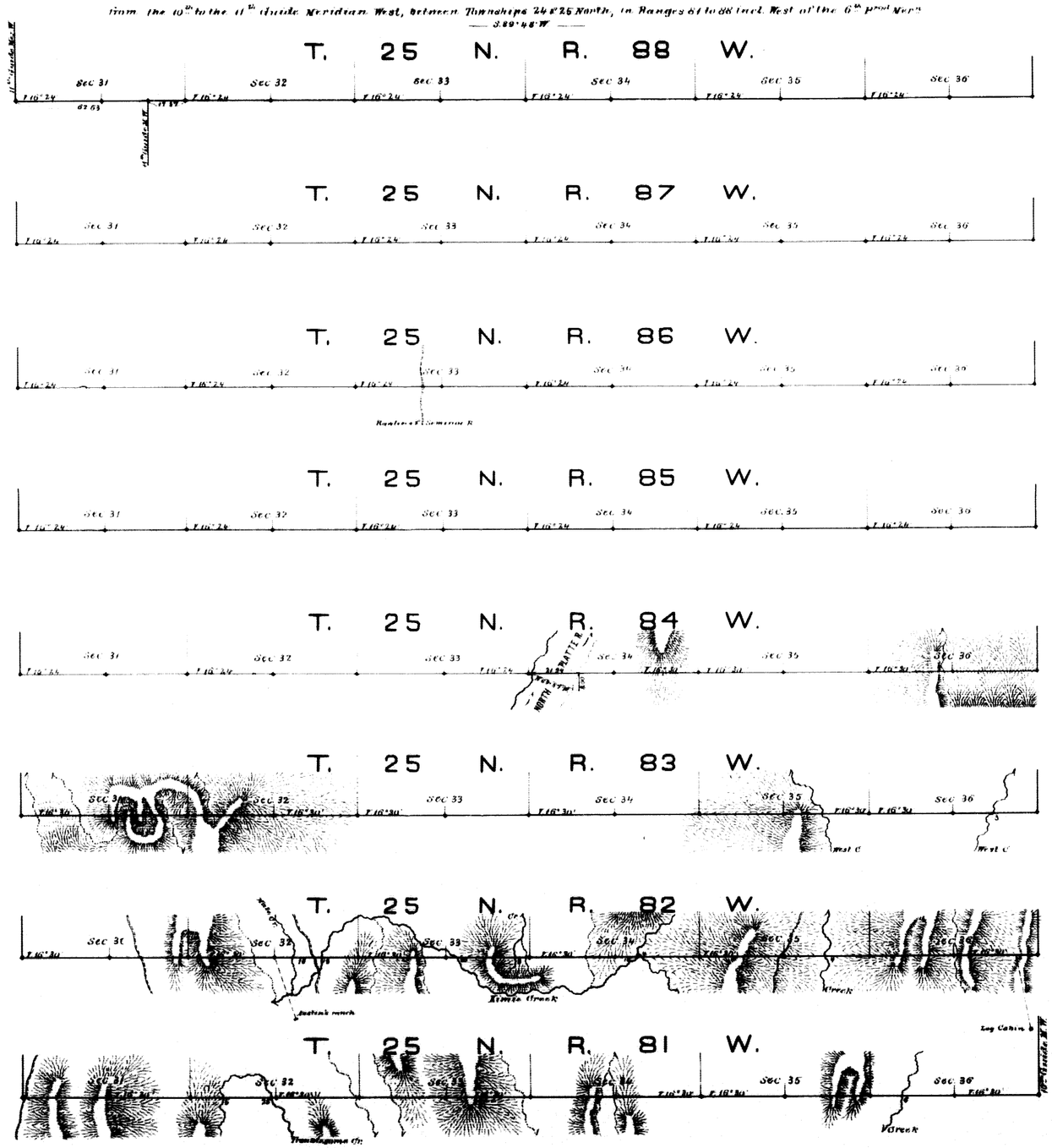

Scale, 40 chains to an inch.

Magnetic Variation East.

Surveys Designated	By whom Surveyed	Date of Contract	Amount of Surveys mls.	chs.	lks.	When Surveyed
6th Stand. Par. North	Downey & Grant	October 28, 1880	98	0	0	April 9-15, 1881

901

I hereby certify that the above diagram of the 6th Standard Parallel North, from the 10th to the 11th Guide Meridian West, between Townships 24 & 25 North, in Ranges 81 to 88 inclusive, West of the 6th Principal Meridian, Wyoming Territory, is strictly conformable to the field notes of the survey thereof, on file in this Office, which have been examined and approved.

Surveyor General's Office,
Cheyenne, Wyo. August 14th 1882.

Edw. C. David
Surveyor General.

Index 108.

(14)

1233

70

EXTERIOR LINES.

Scale, 3 miles to an inch. Mag. Variat. East.

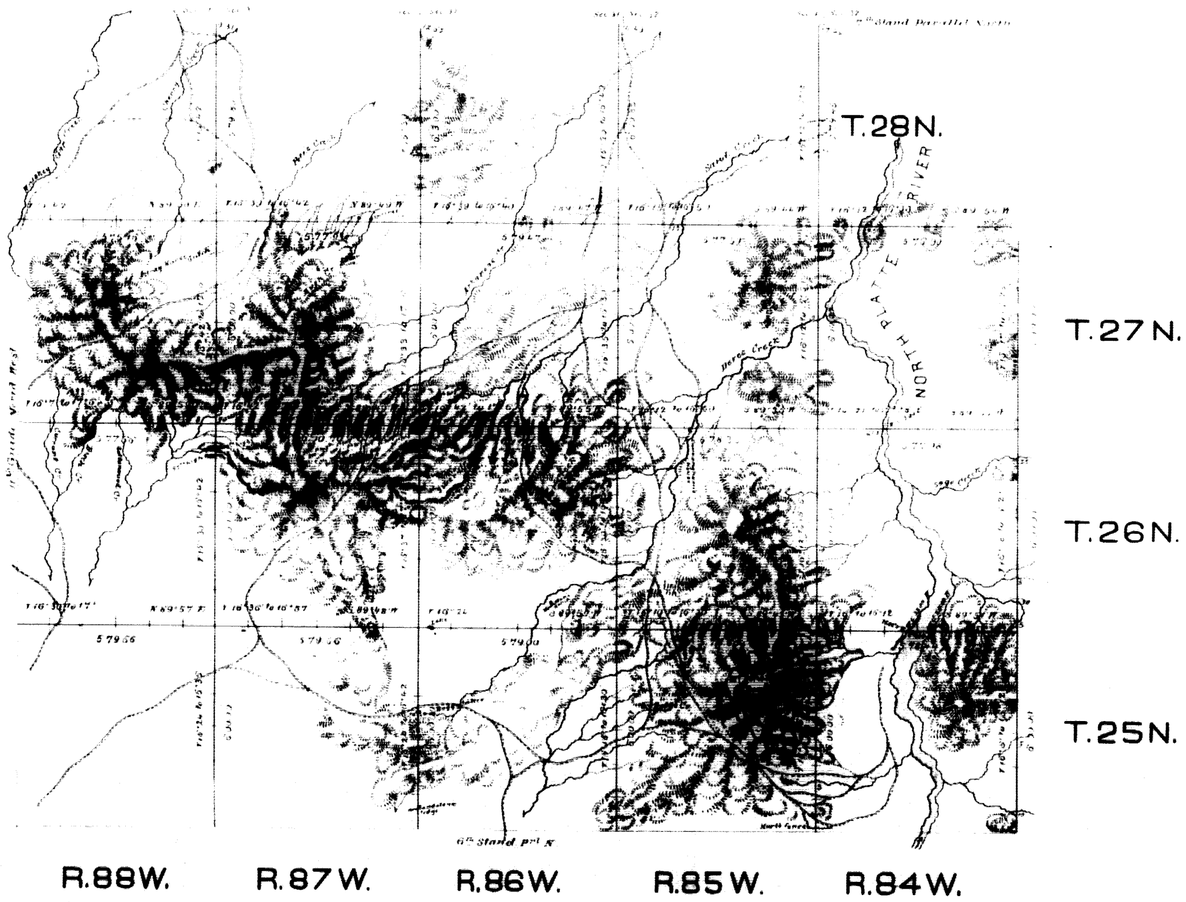

Surveys Designated	By Whom Surveyed	Date of Contract	Amount of Surveys			When surveyed
			miles	chs.	lks.	
Exterior lines	Dawley & Grant	October 29, 1880	905	60	88	Sept. 4 - Octob. 7 1884
Connections	" " "	" " "		83	84	" " "

905

I hereby certify, that the above diagram, of the exterior lines of Townships 25 to 27 N. inclusive, Rgs. 84 to 88 W. inclusive, Township 28 N., Ranges 85 to 88 inclusive, West of the 6th Principal Meridian, Wyo. Ter. is strictly conformable to the field notes of the survey thereof on file in this Office, which have been examined and approved.

Surveyor General's Office,
Cheyenne, Wyo. August 15th 1882.

Edw. C. David
Surveyor General.