6359 #

ORIGINAL

TOWNSHIP Nº 25 NORTH, RANGE Nº 88 WEST OF THE SIXTH PRINCIPAL MERIDIAN, WYOMING.

DEPENDENT RESURVEY



MEMORANDUM

This plat of the resurvey of Township No 25 North, Range No 88 W, delineates a retracement and reestablishment of the lines of the original survey as shown upon the plat approved August 15, 1882, in their true original position according to the best available evidence of the position of the original corners, all differences between measurements shown on the original plat and those derived in the retracement have been distributed proportionally between accepted corners in accordance with surveying rules; reference will be made to the original plat for the showing of areas.

Resurvey authorized by General Land Office letter "E" dated August 18, 1939

Scale: 1 inch = 40 chains.

Mean Magnetic Declination 17° E.

Area Surveyed, 23,034.68 Acres.

LINES DESIGNATED	BY WHOM SURVEYED	GROUP Nº	DATE OF SPECIAL INSTRUCTIONS	WHEN SURVEYED BEGUN	WHEN SURVEYED COMPLETED
S. Exterior	Mark D. King	162	August 10, 1938	September 14, 1938	November 6, 1938
N., E. & W. Exteriors	"	180	April 16, 1941	May 15, 1941	October 10, 1941
Subdivision	"	"	"	May 21, 1942	June 14, 1942

MJL

UNITED STATES DEPARTMENT OF THE INTERIOR

GENERAL LAND OFFICE

Denver, Colorado, May 14, 1945

This plat of Township No. 25 North, Range No. 88 West, of the Sixth Principal Meridian, Wyoming, is strictly conformable to the field notes of the survey thereof which have been examined and approved.

Supervisor of Surveys

Washington, D. C., AUGUST 13, 1945

The survey represented by this plat having been correctly executed in accordance with the requirements of law and the regulations of this office, is hereby accepted.

Assistant Commissioner.

RCM

909-A

25-88

(14)

1238

74

TOWNSHIP No. 25 NORTH. RANGE No. 88 WEST of the 6th Principal MERIDIAN.

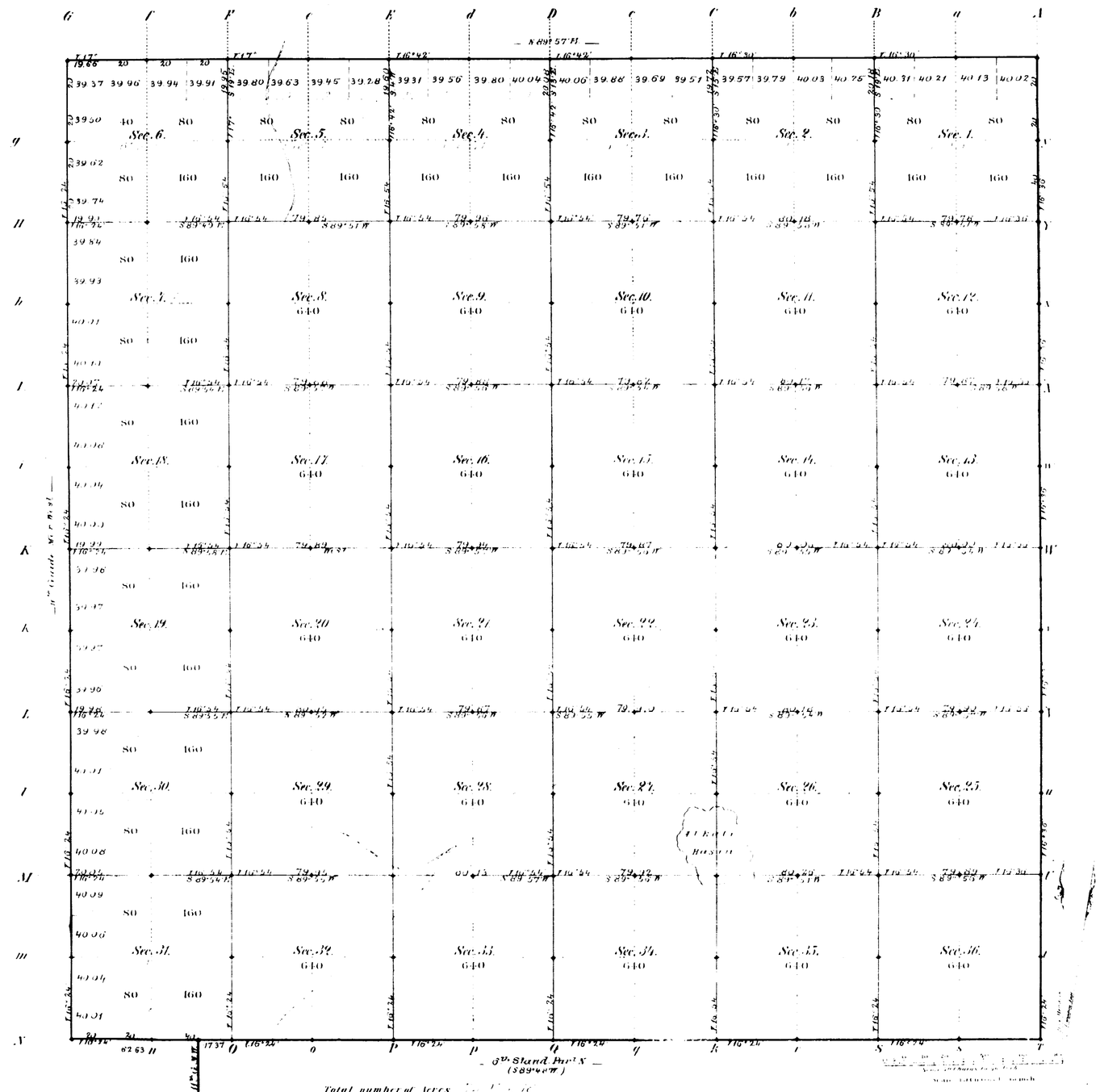

Total number of Acres

Surveys Designated	By Whom Surveyed	Date of Contract	Amount of Surveys Mi.	Ch.	Lk.	When Surveyed	Magnetic Declination
E. & N. Township-lines	Downey & Grant	October 29, 1880	11	79	66	Septemb. 28, & 30, 1881	16° 32' East
Subdivisions	" " "	" " "	59	78	43	March 23 29, 1882	16° 54' " "
Connections							
11th Guide Mr. W.	Downey & Grant	October 28, 1880	6	0	0	April 16, 1881	
6th Stand. Par. N.	" " "	" " "	6	0	0	April 15, 1881	

The above Map of Township No. 25 North of Range No. 88 West of the Sixth Principal Meridian Wyoming Territory is strictly conformable to the field notes of the survey thereof on file in this Office which have been examined and approved.

Surveyor General's Office
Cheyenne Wyoming
August 15th 1882

Edw. C. David
Dir. Genl.

A. Gast & Co. St. Louis Mo.

909

25-88

(14) 1227

11TH GUIDE MERIDIAN WEST.

64

in Townships 23 to 28 N inclusive, between Ranges 88 & 89 West of the 6th Principal Meridian, Wyoming Territory

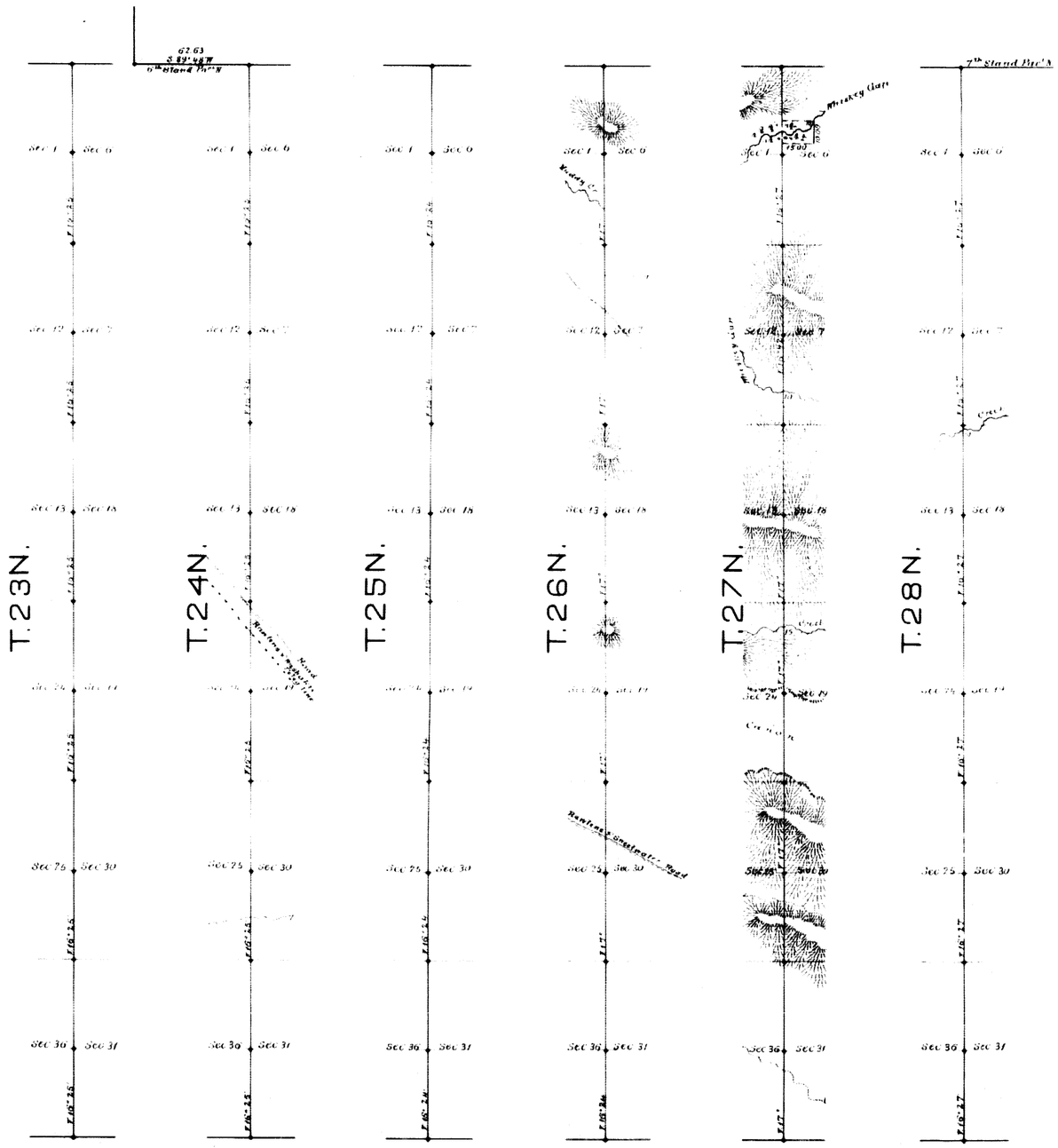

Scale, 40 chains to an inch

Magnetic Variation, East.

Surveys Designated	By whom Surveyed	Date of Contract	Amount of Surveys			When Surveyed
			miles	chs.	lks.	
11th Guide Mer West	Donney Edwards	October 28th 1880	38	0	0	April 1 / 20, 1881
Corrections	" " "	" " "	42	63		16th " "

I hereby certify, that the above diagram of the 11th Guide Meridian West, in Townships 23 to 28 North inclusive, between Ranges 88 & 89 West of the 6th Principal Meridian, Wyoming Territory is strictly conformable to the field notes of the survey thereof on file in this Office, which have been examined & approved.

Surveyor Generals Office,
Cheyenne, Wyo. August 14th 1882.

Edw. C. David
Surveyor General.

Indexed (14) 1229

66

6TH STANDARD PARALLEL NORTH.

From the 10th to the 11th Guide Meridian West, between Townships 24 & 25 North, in Ranges 81 to 88 incl. West of the 6th Prest Merid.

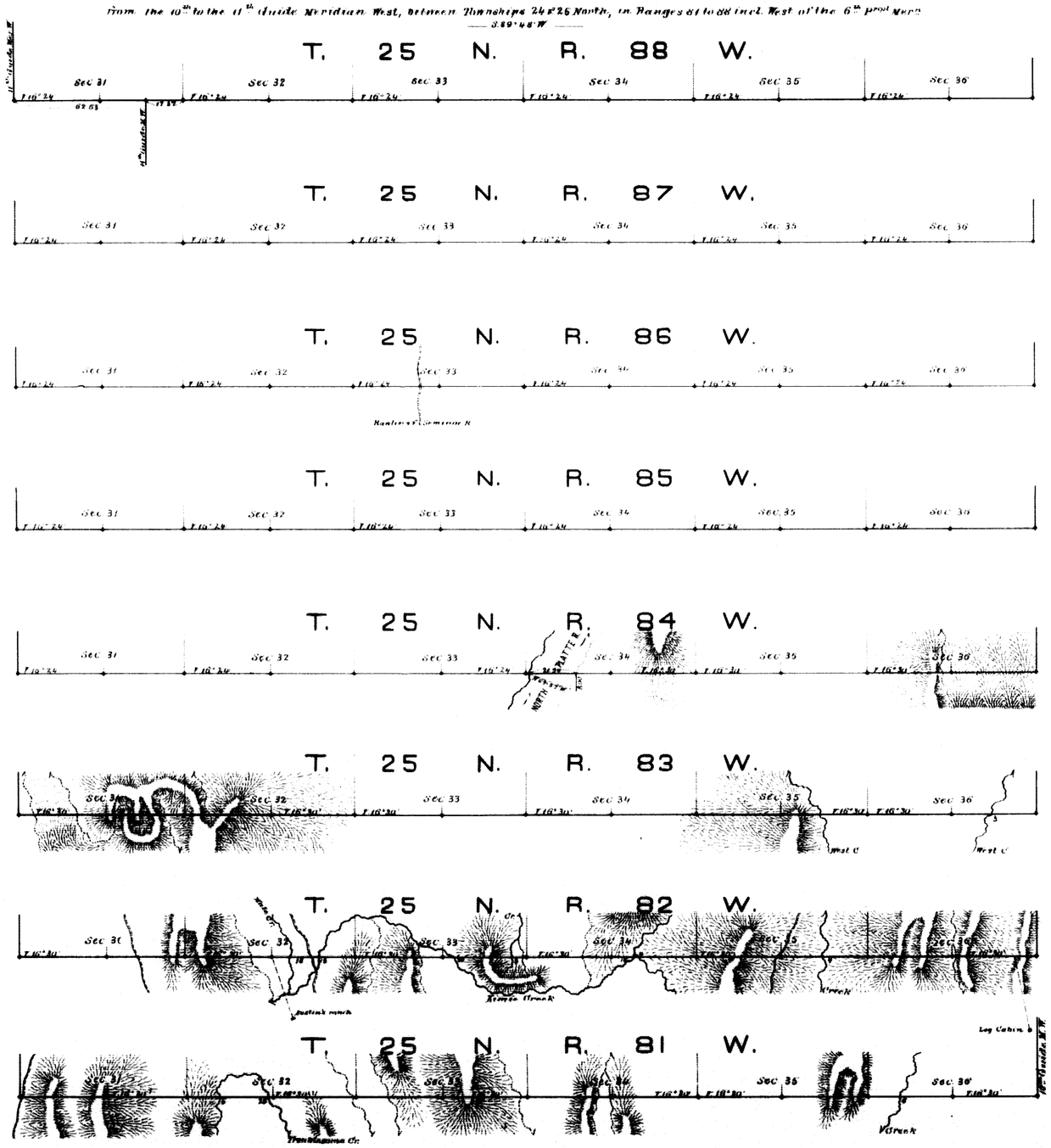

Scale, 40 chains to an inch.

Magnetic Variation East

Surveys Designated	By whom Surveyed	Date of Contract	Amount of Surveys			When Surveyed
			mls.	chs.	lks.	
6th Stand. Par. North	Downey & Grant	October 26, 1880	48	0	0	April 9-15, 1881

901

I hereby certify that the above diagram of the 6th Standard Parallel North, from the 10th to the 11th Guide Meridian West, between Townships 24 & 25 North, in Ranges 81 to 88 inclusive, West of the 6th Principal Meridian, Wyoming Territory, is strictly conformable to the field notes of the survey thereof, on file in this Office, which have been examined and approved.

Surveyor General's Office,
Cheyenne, Wyo. August 14th 1882.

Edw. C. David
Surveyor General.

Indexed.

(14)

1233

70

EXTERIOR LINES.

Scale, 3 miles to an inch. Mag. Variat. East.

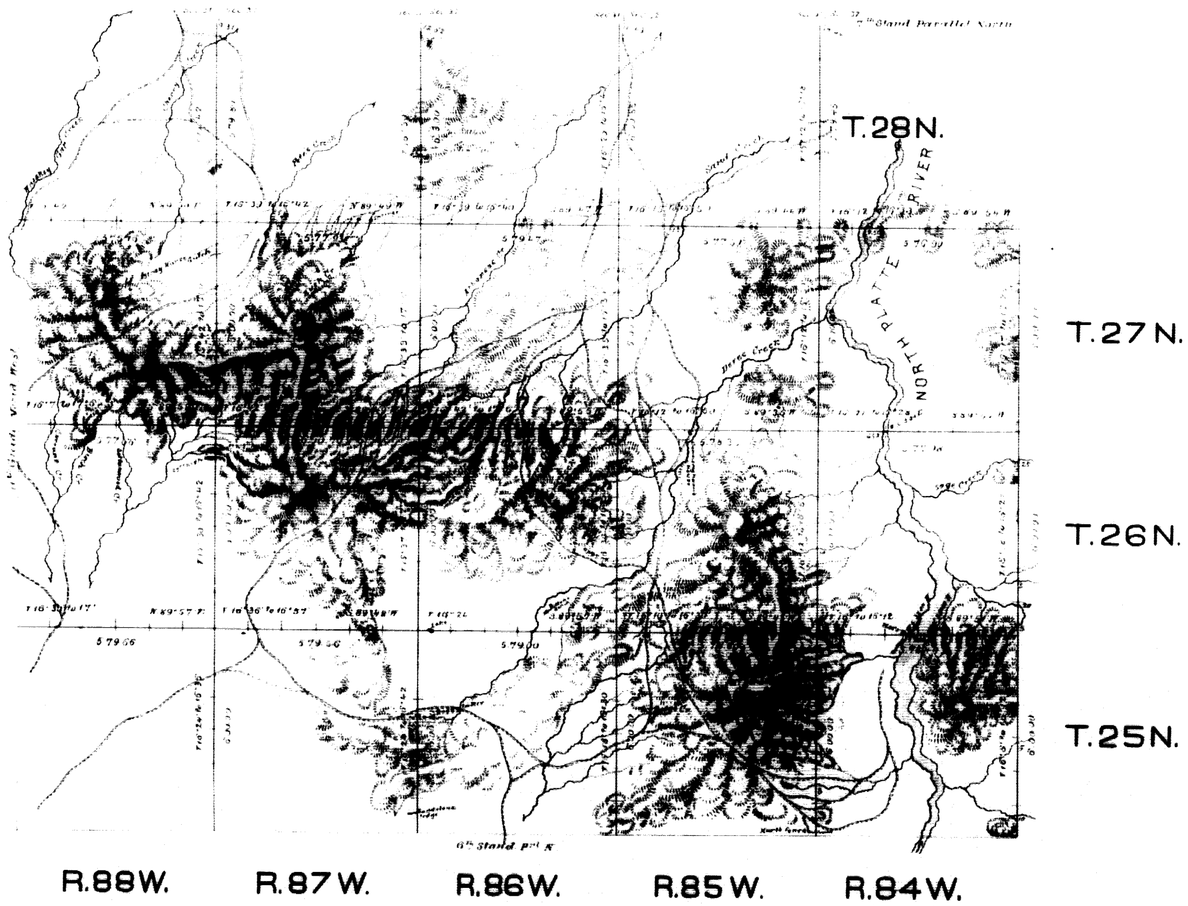

Surveys Designated	By whom Surveyed	Date of Contract	Amount of Surveys mls	chs	lks	When surveyed
Exterior lines	Downey & Grant	October 29 1880	203	60	88	Sept. 4 - October 7 1881
Connections	" " "	" " "		53	84	" " "

905

I hereby certify, that the above diagram of the exterior lines of Townships 25 to 27 N inclusive, Rgs 84 to 88 W inclusive, Township 28 N., Ranges 85 to 86 inclusive, West of the 6th Principal Meridian, Wyo. Ter. is strictly conformable to the field notes of the survey thereof on file in this Office, which have been examined and approved.

Surveyor General's Office,
Cheyenne, Wyo. August 15th 1882.

Edw. C. David
Surveyor General.