Aces. 6367

ORIGINAL

TOWNSHIP Nº 25 NORTH, RANGE Nº 89 WEST OF THE SIXTH PRINCIPAL MERIDIAN, WYOMING.

DEPENDENT RESURVEY

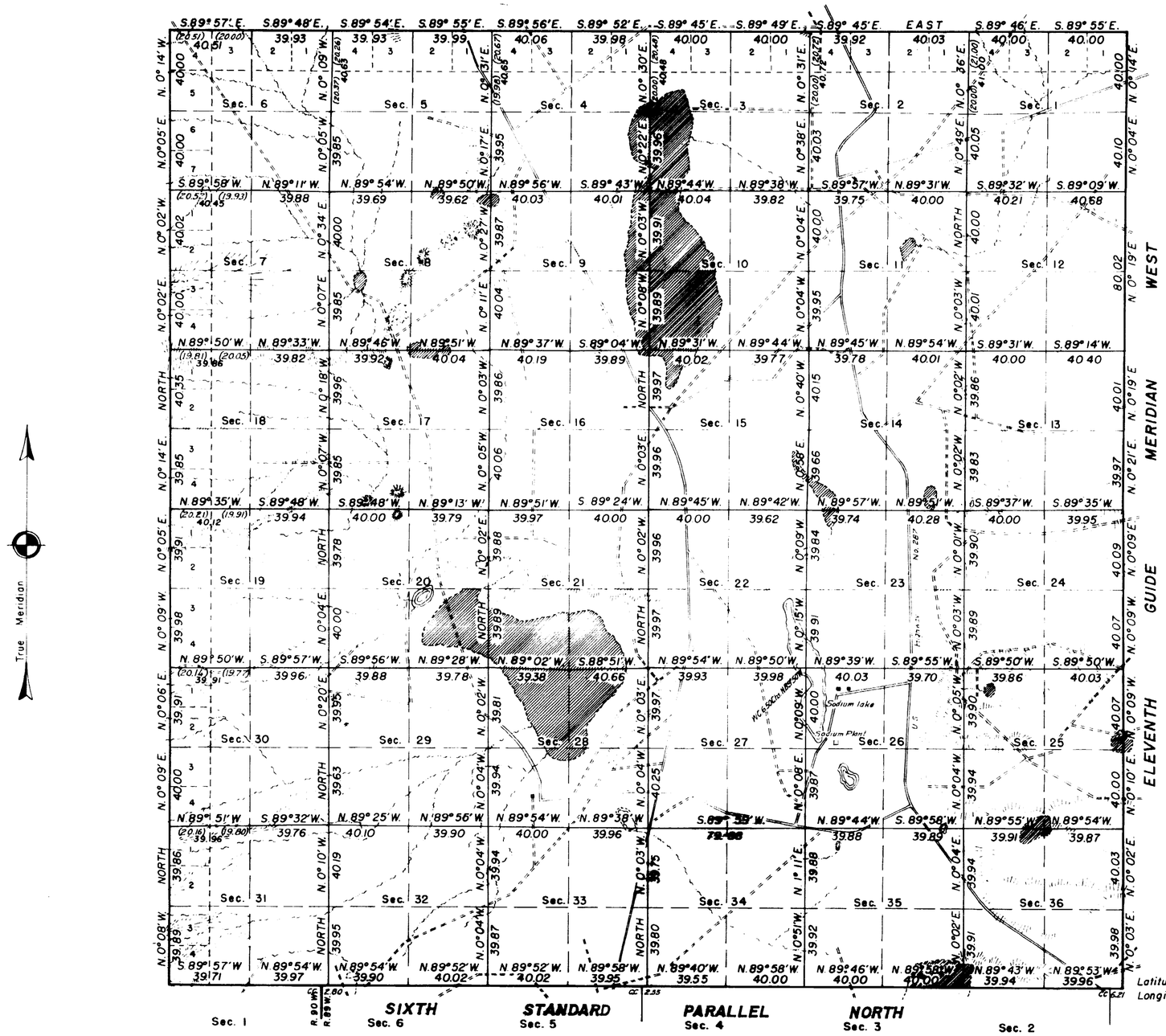

MEMORANDUM

This plat of the resurvey of Township No. 25 North, Range No. 89 West, delineates a retracement and reestablishment of the lines of the original survey as shown upon the plat approved May 5, 1883, in their true original position according to the best available evidence of the position of the original corners; all differences between the measurements shown on the original plat and those derived in the retracement have been distributed proportionally between accepted corners in accordance with surveying rules, reference will be made to the original plat for the showing of the areas and more detailed descriptions of the various smaller subdivisions.

Resurvey authorized by General Land Office letters "E" 1681264 and 1776787 dated June 17, 1937 and August 18, 1939.

UNITED STATES DEPARTMENT OF THE INTERIOR

GENERAL LAND OFFICE

Scale: 1 Inch = 40 Chains

Mean Magnetic Declination 17° E.

Area Resurveyed 23,075.56 Acres.

LINES DESIGNATED	BY WHOM SURVEYED	GROUP Nº	DATE OF SPECIAL INSTRUCTIONS	WHEN SURVEYED BEGUN	WHEN SURVEYED COMPLETED
S. Exterior	Russell C. MacDonald	162	August 17, 1938	September 28, 1938	November 10, 1938
N., E. & W. Exteriors	Mark D. King	180	April 16, 1941	May 15, 1941	October 10, 1941
Subdivision	"			"	"

Denver, Colorado, May 4, 1945

This plat of Township No. 25 North, Range No. 89 West, of the Sixth Principal Meridian, Wyoming, is strictly conformable to the field notes of the resurvey thereof which have been examined and approved.

Supervisor of Surveys

Washington, D. C., AUGUST 13, 1945

The resurvey represented by this plat having been correctly executed in accordance with the requirements of law and the regulations of this office, is hereby accepted.

Joel David Wolfsohn

Assistant Commissioner.

MJL

RCM

1392-A

Drawn to Wyo. 25-89
Sept. 1945

25-89

(19)

1894

96

TOWNSHIP No 25 NORTH, RANGE No 89 WEST of the 6TH Principal MERIDIAN.



Total number of Acres 23,075.56

Surveys Designated	By Whom Surveyed	Date of Contract	Amount of Surveys Mi	Ch	Lk	When Surveyed	Magnetic Declination
W. & N. Township lines	Rufus H. Wade	May 7, 1862	12	33	50	May 6, 1862	15° 15' East
Subdivisions	" "	July 13, 1882	60	4	11	Nov. 29 Dec. 1883	16° 25'
Connections							
1st Guide N. B.	Dow Hays & Grant	October 20, 1883	6	11	11	April 10 1881	
6th Standard P.S.	Charles H. Bivins	May 24, 1882	6	11	11	Dec. 13 1882	

The above Map of Township No 25 North, Range No 89 West of the Sixth Principal Meridian Wyoming Territory is strictly conformable to the field notes of the survey thereof on file in this Office which have been examined and approved.

Surveyor Generals Office
Cheyenne Wyoming
May 5th 1883

Edw. C. Dawes
Dep. Surv.

1392

25-89

(14) 1227

11TH GUIDE MERIDIAN WEST.

64

In Townships 23 to 28 N. inclusive, between Ranges 88 & 89 West of the 6th Principal Meridian, Wyoming Territory

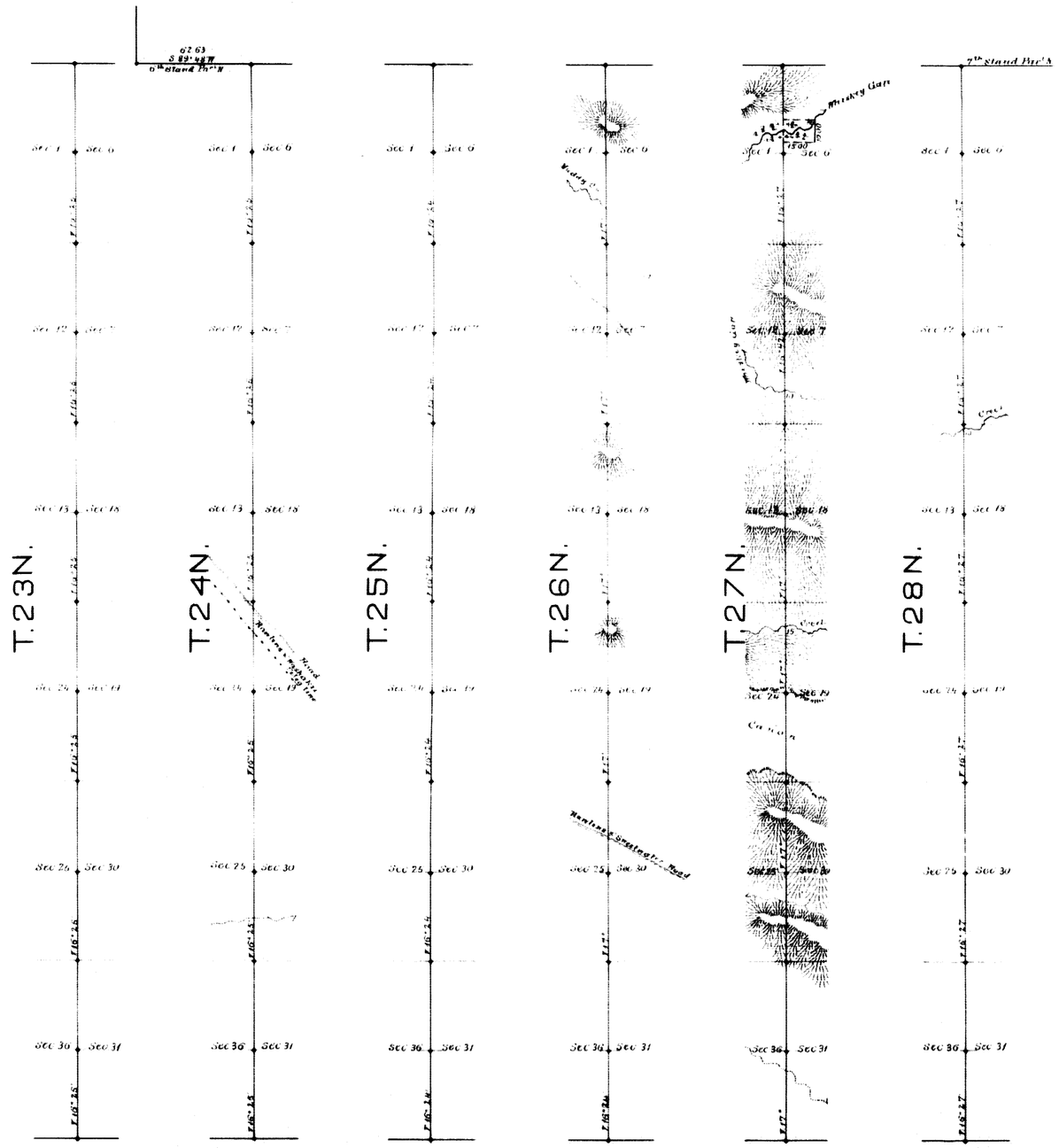

Scale, 40 chains to an inch

Magnetic Variation, East.

Surveys Designated	By whom Surveyed	Date of Contract	Amount of Surveys mls	chs	lks	When surveyed
11th Guide Mer West	Donney & Grant	October 28th 1880	36	0	0	April 1-20, 1881
Corrections	" " "	" " "		62	63	" 16th " "

I hereby certify, that the above diagram, of the 11th Guide Meridian West, in Townships 23 to 28 North inclusive, between Ranges 88 & 89 West, of the 6th Principal Meridian, Wyoming Territory is strictly conformable to the field notes of the survey thereof on file in this Office, which have been examined & approved.

Surveyor General's Office,
Cheyenne, Wyo. August 14th 1882.

Edw. C. David
Surveyor General.

(18)

1807

6th STANDARD PARALLEL NORTH

From the 11th Auxiliary Meridian West to the 11th Guide Meridian West. Tos 24 x 25 N. Rgs 89 to 92 incl. West of the 6th Pan Mer. Wyo. Ter.
Course S 89° 59' W
Variation 18° 15' East

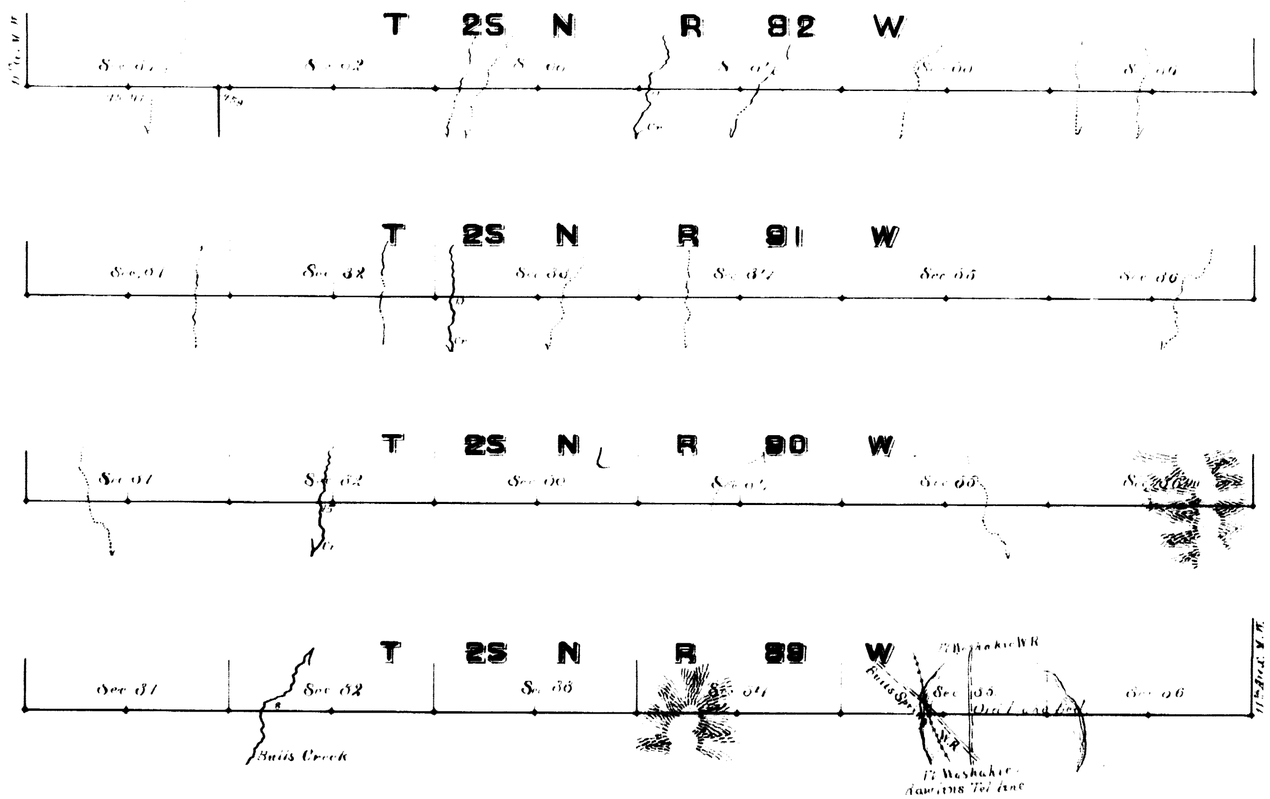

Scale 40 chains to an inch.

May the Variation East

Surveys Designated	By whom surveyed	Date of Contract	Amount of Surveys	When Surveyed
6th Stand Par'l North	Chas W Brown	May 24 1882	24 00 00	June 10 12 1882

I hereby certify that the above diagram of the 6th Standard Parallel North from the 11th Auxiliary Meridian West to the 11th Guide Meridian West between Townships 24 x 25 North, Ranges 89 to 92 incl. West of the 6th Principal Meridian Wyoming Territory, is strictly conformable to the field notes of the survey thereof on file in this Office, which have been examined and approved.

Surveyor General's Office
Cheyenne Wyo
March 28th 1883

Edw. C. Davis
Surveyor General.

1320

(19)

1905

30

EXTERIOR LINES.

SCALE 3 MILES TO 1 INCH: MAGNETIC VARIATION EAST.

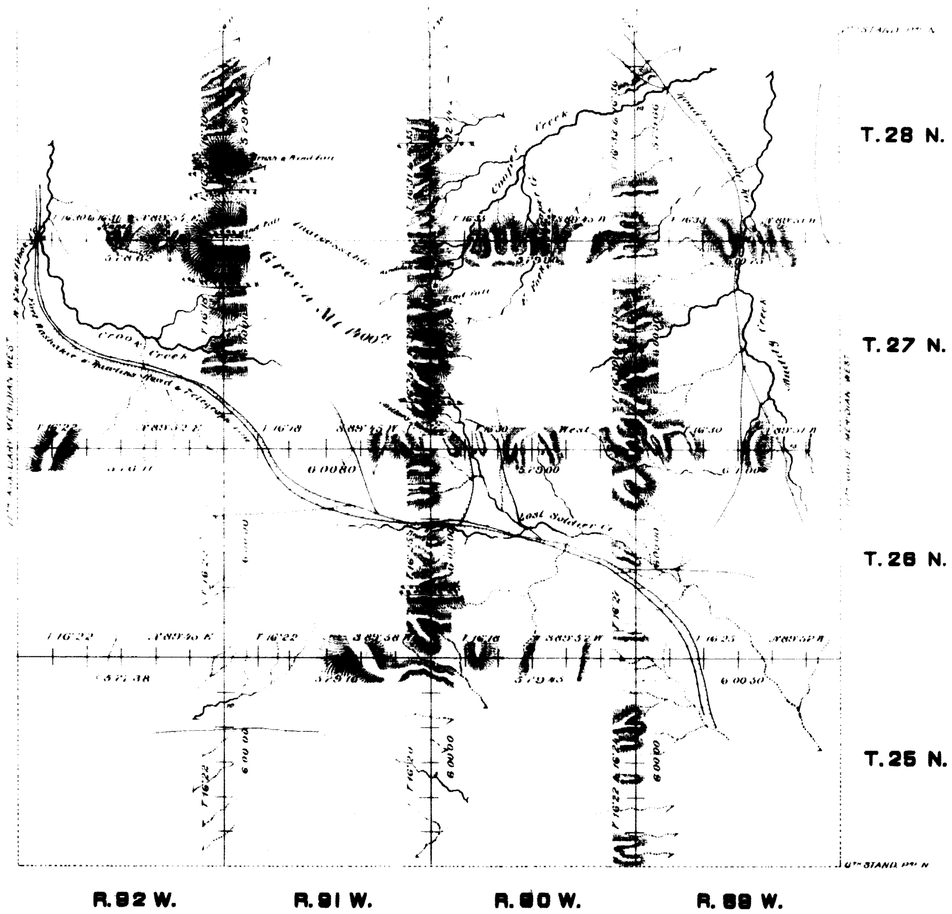

Surveys Designated	By Whom surveyed	Date of Contract	Amount of Surveys Mls	Chs	Lks	When Surveyed
Exterior Lines	Robert H. Black	May 31, 1882	137	74	64	May 5 – 25, 1882
Connections	" " "	" " "		9	33	" " "

I hereby certify that the above diagram of the exterior lines of Townships No 25, 26 & 27 and 28 North, Ranges No 89, 90, 91 and 92 West of the Sixth Principal Meridian Wyoming Territory is strictly conformable to the field notes of the survey thereof on file in this office which have been examined and approved

Surveyor General's Office
Cheyenne Wyo.
April 9th 1883

Edw. C. Davis
Surveyor General

1401