Accession no. 941

60

# TOWNSHIP No. 28 NORTH. RANGE No. 78 WEST of the 6th Principal MERIDIAN.




Total number of Acres. 23,068.63

| Surveys Designated | By Whom Surveyed | Date of Contract | Amount of Surveys Mi. | Ch. | Lk. | When Surveyed | Magnetic Declination |
|---|---|---|---|---|---|---|---|
| Township lines | Downey & Grant | May 7, 1881 | 24 | 2 | 6 | June 13-20, 1881 | 16° 20' East |
| Subdivisions | McCarthy & Forbes | " " " | 60 | 3 | 12 | July 25-30, 1881 | 16° 10' East |
| Connections | | | | | | | |

The above Map of Township No. 26 North of Range No. 78 West of the Sixth Principal Meridian Wyoming Territory is strictly conformable to the field notes of the survey thereof on file in this Office, which have been examined and approved.

Surveyor General's Office,
Cheyenne Wyoming
December 30th 1881

Edw. C. Davis
Sur. Genl.

A. Gast & Co., St. Louis, Mo.

26-78

692

Accs. 6266

ORIGINAL

# TOWNSHIPS Nos. 25 AND 26 NORTH, RANGES Nos. 78, 79, 80 AND 81 WEST OF THE SIXTH PRINCIPAL MERIDIAN, WYOMING.

## DEPENDENT RESURVEY OF EXTERIOR LINES

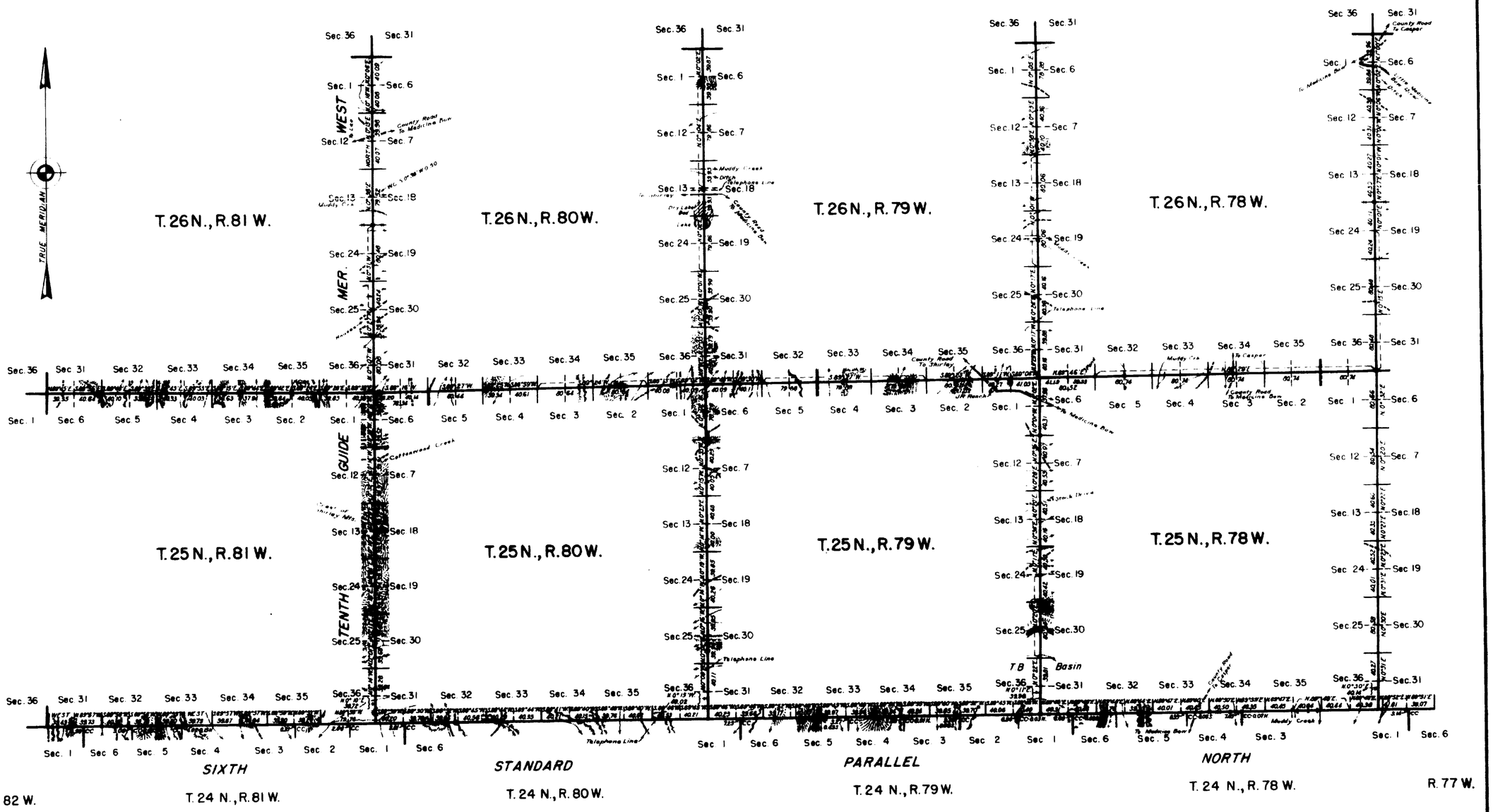


*Resurvey authorized by Commissioner's letter "E" dated June 12, 1937.*

Scale: 100 Chains to an Inch

| LINES DESIGNATED | BY WHOM SURVEYED | GROUP | | MILEAGE | | WHEN SURVEYED | |
|---|---|---|---|---|---|---|---|
| | | Nº | DATE | MLS. | CHS. | BEGUN | COMPLETED |
| Exterior | Russell C. MacDonald | 158 | March 26, 1938 | 97 | 5.15 | April 20, 1938 | Aug. 2, 1938 |

*Office of Supervisor of Surveys*
*Denver, Colorado, May 16, 1942.*
*The above plat of the exterior lines of Townships Nos. 25 and 26 North, Ranges Nos 78, 79, 80 and 81 West of the Sixth Principal Meridian, Wyoming, is strictly conformable to the field notes of the resurvey thereof which have been examined and approved.*

David A. Johnson
*Supervisor of Surveys.*

*UNITED STATES*
*DEPARTMENT OF THE INTERIOR*
*GENERAL LAND OFFICE*
*Washington, D.C., May 23, 1942*
*The resurvey represented by this plat having been correctly executed in accordance with the requirements of law and the regulations of this office, is hereby accepted.*

Joel David Wolfsohn
*Assistant Commissioner.*

H.M.B.

M.J.L.

3027

# EXTERIOR LINES.

*Scale, 3 miles to an inch.* *Mag. variat. East.*

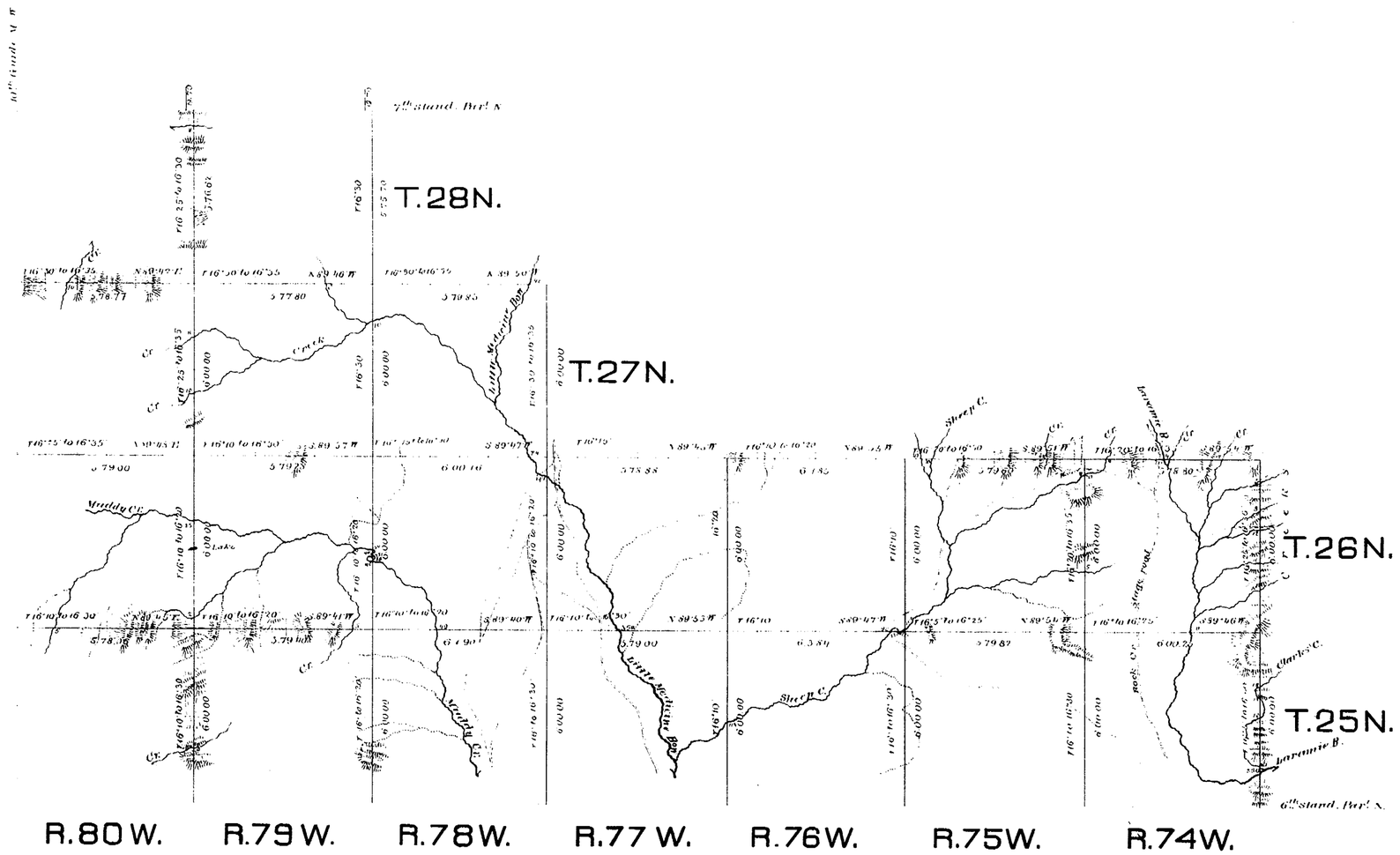


| Surveys Designated | By whom surveyed | Date of Contract | Amount of Surveys rals | chs. | lks. | Date Surveyed |
|---|---|---|---|---|---|---|
| Exterior lines | Downey & Grant | May 7th 1881 | 215 | 68 | 66 | May 30, to July 5, 1881 |
| Connections | " " " | " " " | | 32 | 40 | " " " |

I hereby certify that the above diagram of the exterior lines of Townships 25 and 26 North, Ranges 74 to 80 West inclusive, Township 27 North, Ranges 75 to 80 West inclusive, and Township 28 North, Range 79 West of the 6th Prin'l Meridian, Wyoming Territory is strictly conformable to the field notes of the survey thereof on file in this Office, which have been examined and approved.

Surveyor General's Office,
Cheyenne, Wyo. Dec. 29th 1881.

Edw. C. David
Surveyor General.