TOWNSHIP 26 NORTH, RANGE 80 WEST, OF THE SIXTH PRINCIPAL MERIDIAN, WYOMING.

DEPENDENT RESURVEY

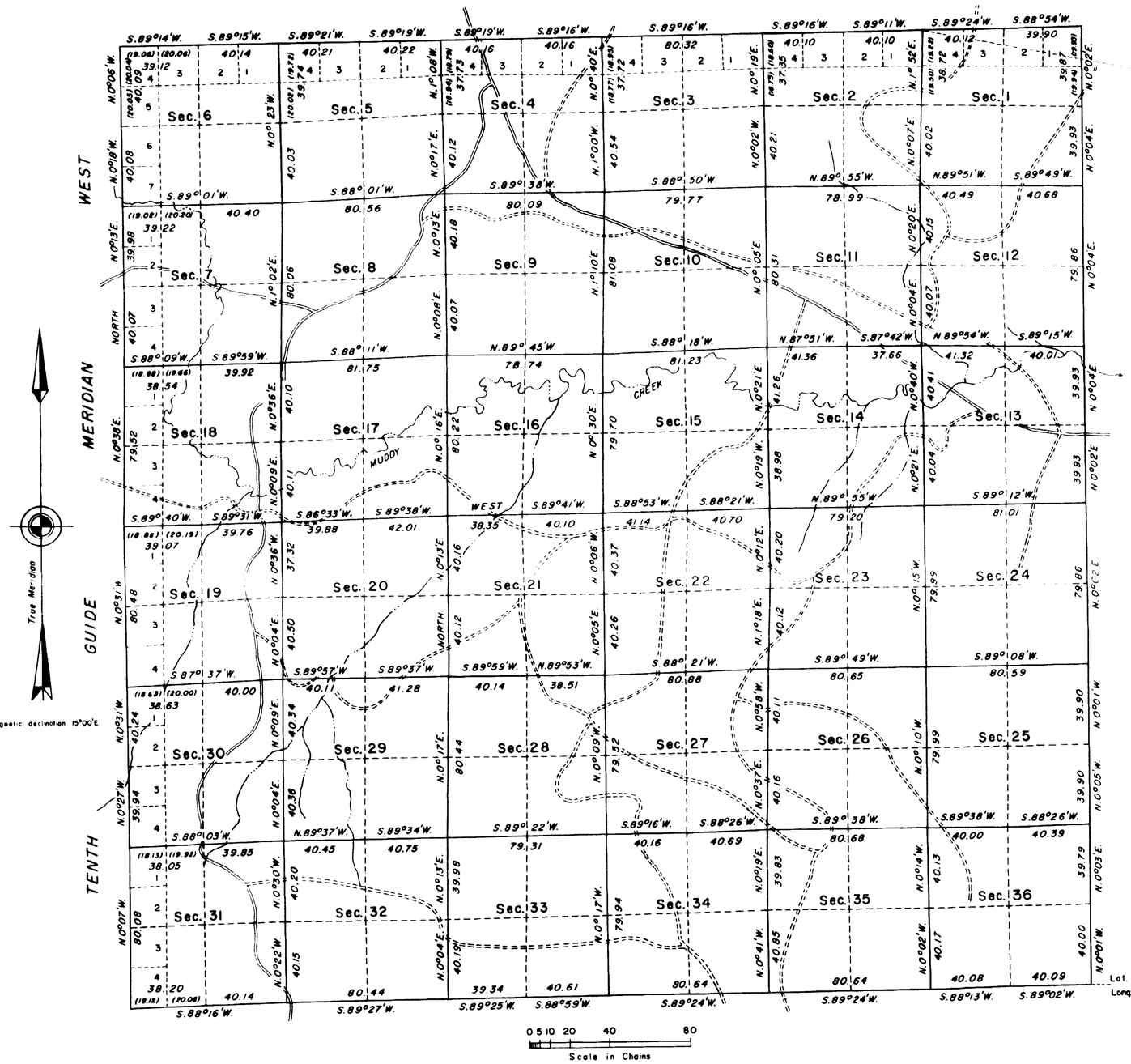

Area Resurveyed 22,971.08 Acres

This plat represents a retracement and reestablishment of the subdivisional lines designed to restore the corners in their true original locations according to the best available evidence. The lottings and areas are as shown on the plat approved December 30, 1881.

The history of previous surveys is contained in the field note record.

The resurvey was executed by Joe N. LaRue, beginning July 30, 1963 and completed August 30, 1963, pursuant to special instructions for Group No. 277, Wyoming, dated July 30, 1963.

UNITED STATES DEPARTMENT OF THE INTERIOR
BUREAU OF LAND MANAGEMENT
Washington, D.C. August 13, 1963

This plat is strictly conformable to the approved field notes, and the survey having been correctly executed in accordance with the requirements of law and the regulations of this Bureau, is hereby accepted.

Lat. 42°10'21.4" N.
Long. 106°21'26.3" W.

For the Director

Chief, Division of Engineering

W.J.P.

26 80

682-A

Filed with the Land Office Sept. 16, 1963.

931

TOWNSHIP [redacted] NORTH, RANGE No. [redacted] WEST of the 6TH Principal MERIDIAN.

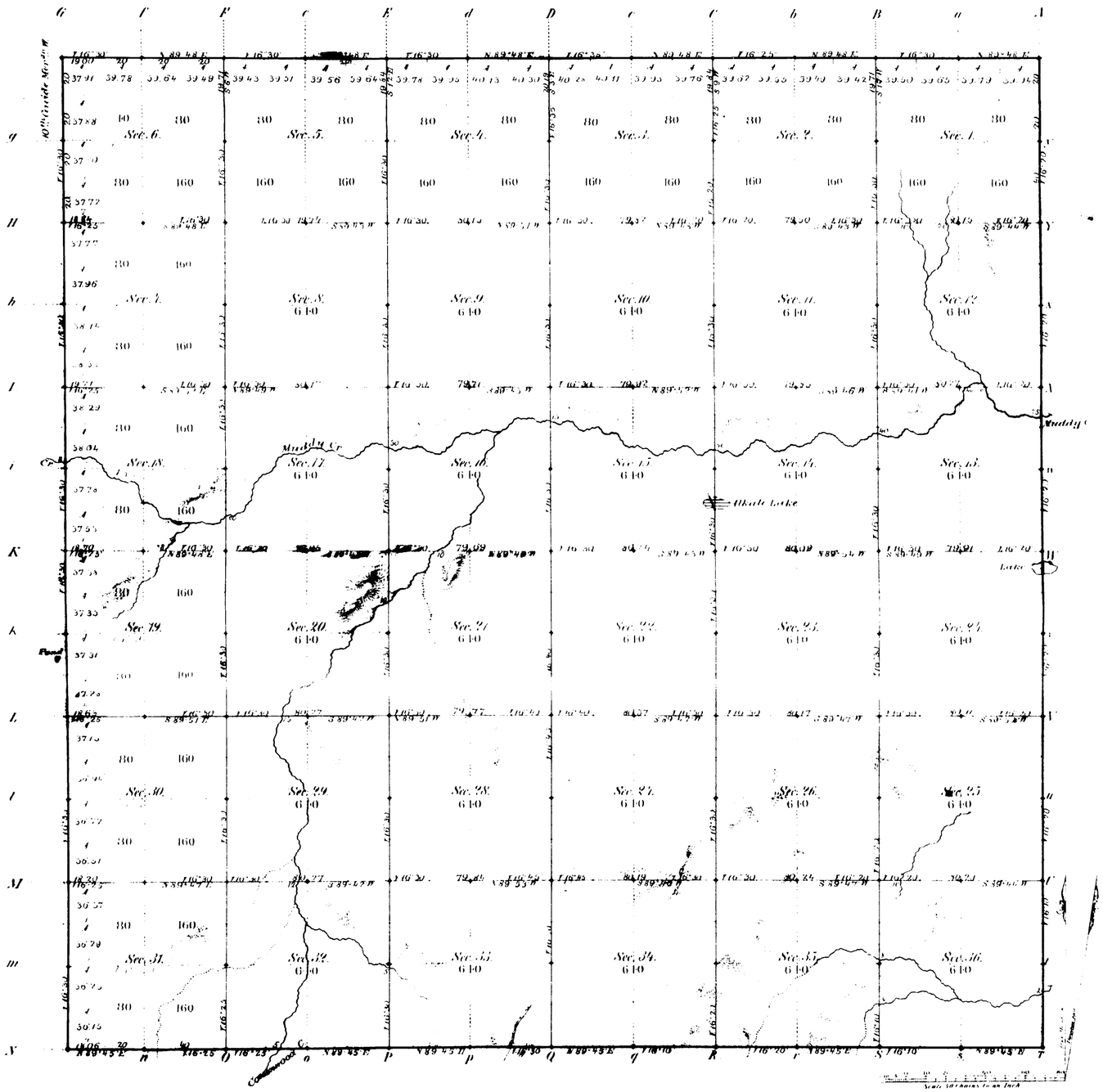

Total number of Acres 22,971.16

Surveys Designated	By Whom Surveyed	Date of Contract	Amount of Surveys Mrs.	Chs.	Lks.	When Surveyed	Magnetic Declination
N.E. & 6 Township lines	Downey & Grant	May 7th 1881	17	77	6	June 25 - 29, 1881	16° 30' East
Subdivisions	McCarthy & Barnes	" " "	59	73	41	Septbr. 5 - 10, 1881	16° [illegible] " "
Connections							
10th Guide M. W.	Downey & Grant	August 12, 1880	6	0	0	August 26, 1880	

The above Map of Township No. 26 North of Range No. 80 West of the Sixth Principal Meridian Wyoming Territory is strictly conformable to the field notes of the survey thereof on file in this Office, which have been examined and approved

Surveyor General's Office,
Cheyenne Wyoming
December 30th 1881

Edw. C. David
Sur. Gen.

A. Gast & Co., St. Louis Mo.

682

26 - 80

Accs. 6266

ORIGINAL

TOWNSHIPS Nos. 25 AND 26 NORTH, RANGES Nos. 78, 79, 80 AND 81 WEST OF THE SIXTH PRINCIPAL MERIDIAN, WYOMING.

DEPENDENT RESURVEY OF EXTERIOR LINES

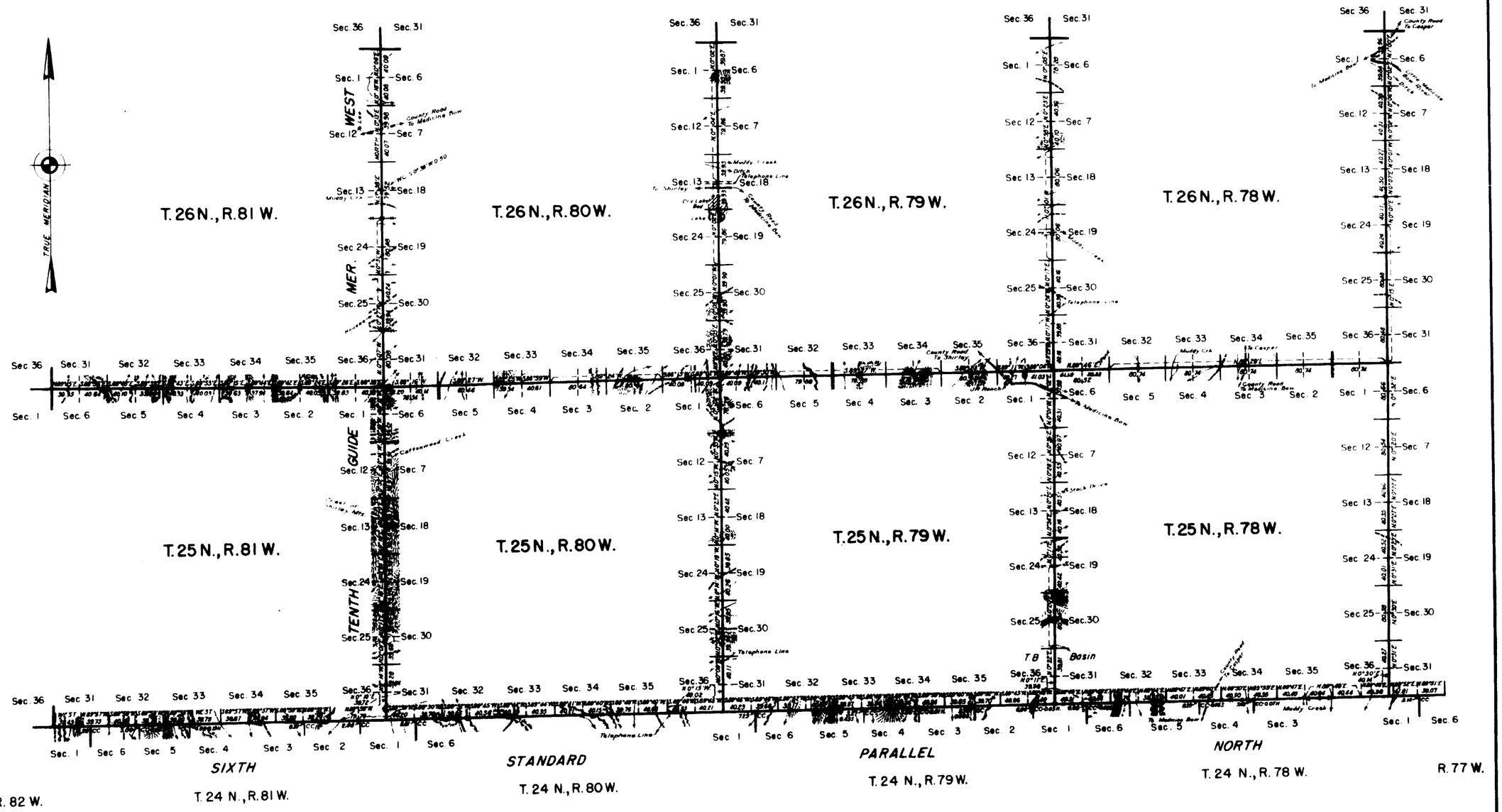

Resurvey authorized by Commissioner's letter "E" dated June 12, 1937.

Scale: 100 Chains to an Inch

LINES DESIGNATED	BY WHOM SURVEYED	GROUP		MILEAGE		WHEN SURVEYED	
		Nº	DATE	MLS.	CHS.	BEGUN	COMPLETED
Exterior	Russell C. MacDonald	158	March 26, 1936	97	5.15	April 20, 1936	Aug. 2, 1936

H.M.B.

Office of Supervisor of Surveys
Denver, Colorado, May 16, 1942.

The above plat of the exterior lines of Townships Nos. 25 and 26 North, Ranges Nos. 78, 79, 80 and 81 West of the Sixth Principal Meridian, Wyoming, is strictly conformable to the field notes of the resurvey thereof which have been examined and approved.

Supervisor of Surveys.

UNITED STATES
DEPARTMENT OF THE INTERIOR
GENERAL LAND OFFICE

Washington, D.C., May 23, 1942

The resurvey represented by this plat having been correctly executed in accordance with the requirements of law and the regulations of this office, is hereby accepted.

Joel David Wolfsohn

Assistant Commissioner.

MJL

3027

(11)

Indexed 695

10TH GUIDE MERIDIAN WEST

From the 6th to the 8th Stand.d Par.l North, betw. Ranges 80 & 81 West, of the 6th Princ.l Merd.n

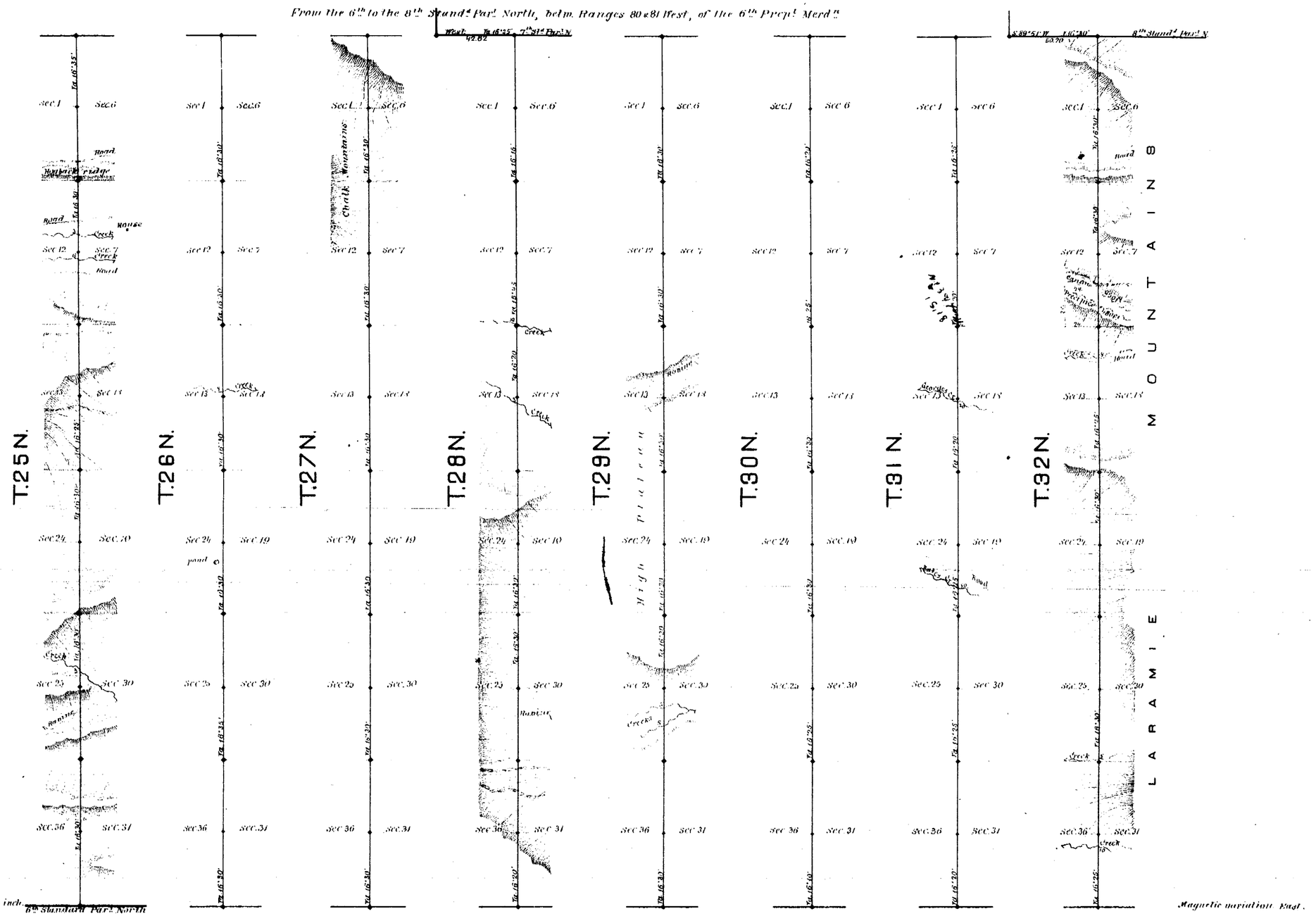

Surveys Designated	By whom surveyed	Date of contract	Amount of surveys Mls.	Chs.	Lks.	When surveyed
10th Guide Mer.d W.	Downey & Grant	August 12, 1880	48.	00.	00.	Aug.st & Sep.tbr 1880.
Connections	"	"		42.	62.	" "

I hereby certify that the above diagram of the 10th Guide Meridian West, of the 6th Principal Mer., from the 6th to the 8th Standard Parallel N. in Wyo. Ter. is strictly conformable to the field notes of the survey thereof on file in this office, which have been examined and approved.

Surveyor Generals Office
Cheyenne, Wyo. March 12, 1881.

Edw. C. David
Surveyor General.

EXTERIOR LINES.

Scale, 3 miles to an inch. *Mag. variat., East.*

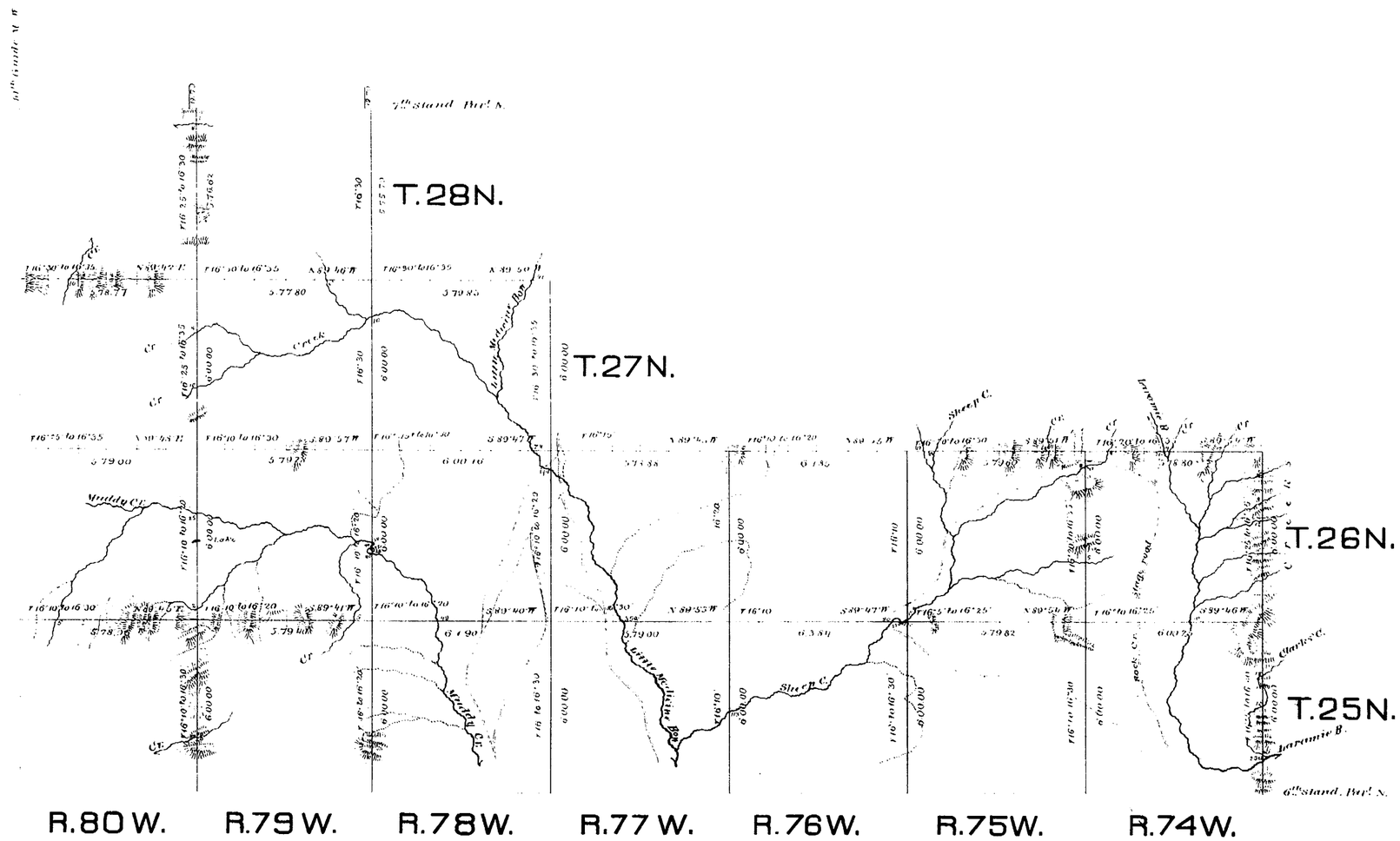

Surveys Designated	By whom surveyed	Date of Contract.	Amount of Surveys rods	chs.	lks.	When Surveyed.
Exterior lines	Downey & Grant	May 7th 1881	215	68	66	May 30 to July 5, 1881
Connections	" " "	" " "		32	40	" " "

I hereby certify that the above diagram of the exterior lines of Townships 25 and 26 North, Ranges 74 to 80 West inclusive, Township 27 North, Ranges 75 to 80 West inclusive, and Township 28 North, Range 79 West of the 6th Prin'l Meridian, Wyoming Territory is strictly conformable to the field notes of the survey thereof on file in this Office, which have been examined and approved.

Surveyor General's Office,
Cheyenne, Wyo. Dec. 29th 1881.

Edw. C. David
Surveyor General.