7031

ORIGINAL

Sheet No.1 of 2 Sheets

TOWNSHIP 26 NORTH, RANGE 81 WEST OF THE SIXTH PRINCIPAL MERIDIAN, WYOMING.

DEPENDENT RESURVEY

IN 2 SHEETS

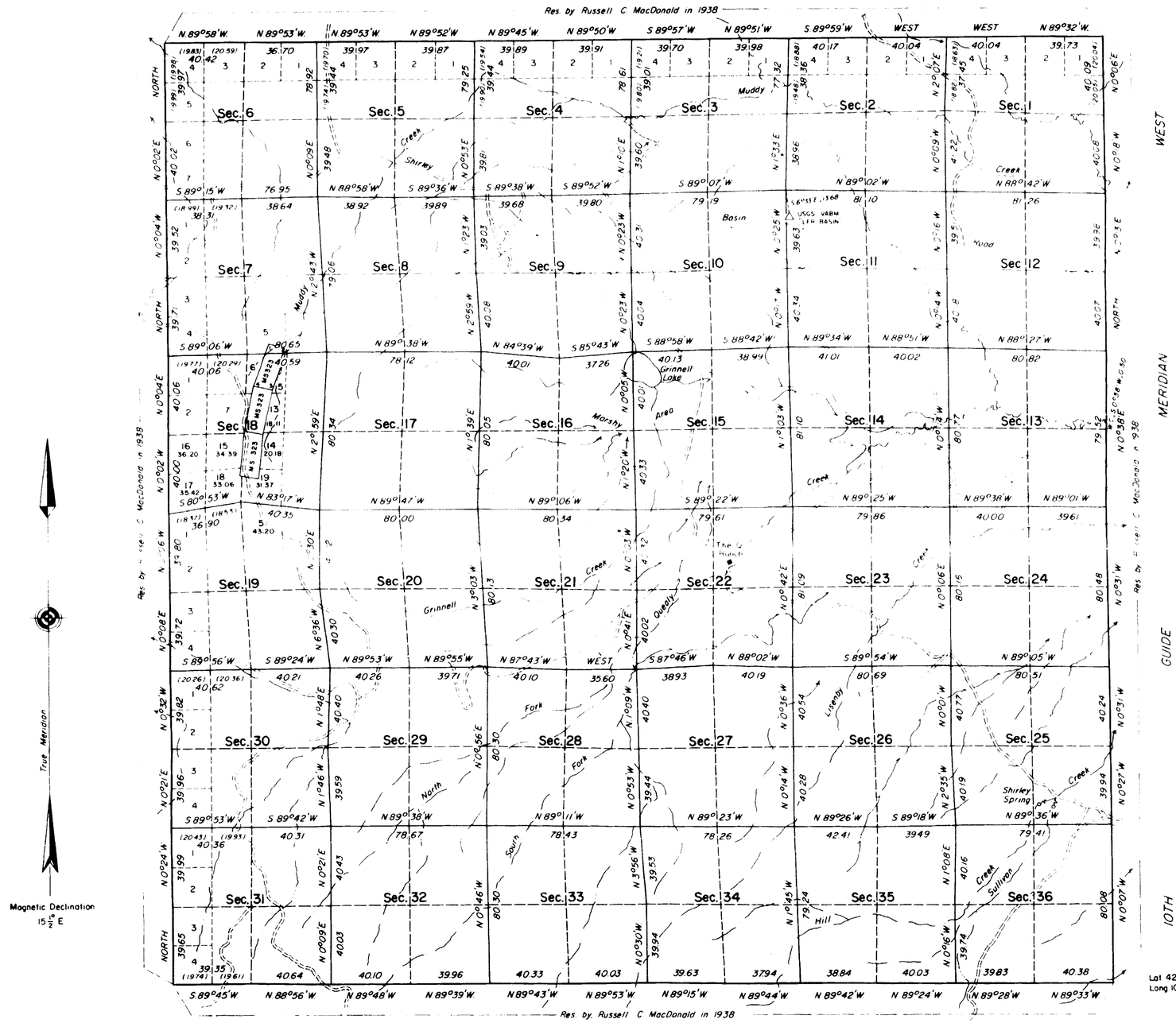

This plat, in two sheets, represents a re-[illegible] and a establishment of the [illegible] lines, [illegible] the [illegible] in their [illegible] original [illegible] [illegible]

UNITED STATES DEPARTMENT OF THE INTERIOR
BUREAU OF LAND MANAGEMENT
Washington, D. C. April [illegible], [illegible]

This plat is strictly conformable to the approved field notes, and the survey, having been correctly executed in accordance with the requirements of law and the regulations of this Bureau, is hereby accepted.

For the Director

Clark L. Gumm

Acting Chief, Division of Engineering

0 5 10 20 40 80
SCALE IN CHAINS

Area Resurveyed 22,990.88 Acres

W.H.B.

2193-B

26-81

7032

ORIGINAL

Sheet No. 2 of 2 Sheets

TOWNSHIP 26 NORTH, RANGE 81 WEST OF THE SIXTH PRINCIPAL MERIDIAN, WYOMING.

IN 2 SHEETS

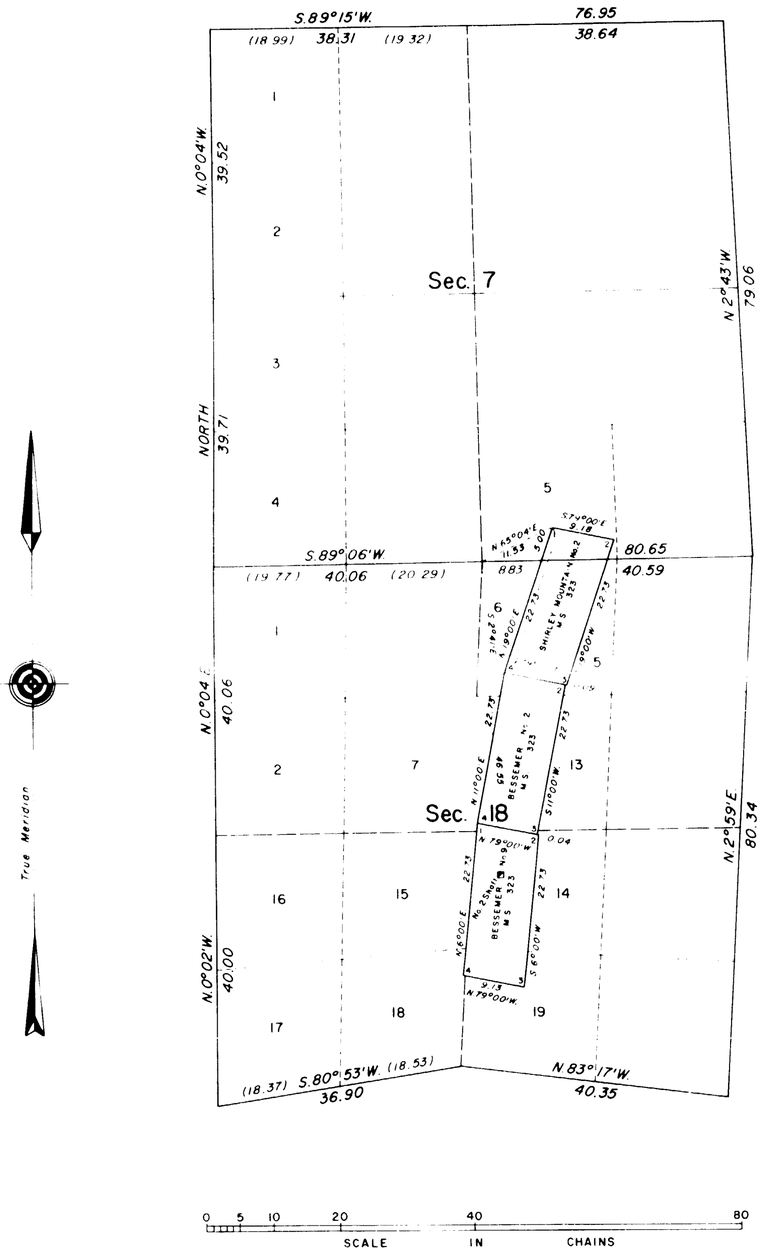

Clark L. Gumm

2193-C

26-81

(27)

62

3746

TOWNSHIP No. 26 NORTH, RANGE No. 81 WEST of the 6th Principal MERIDIAN.

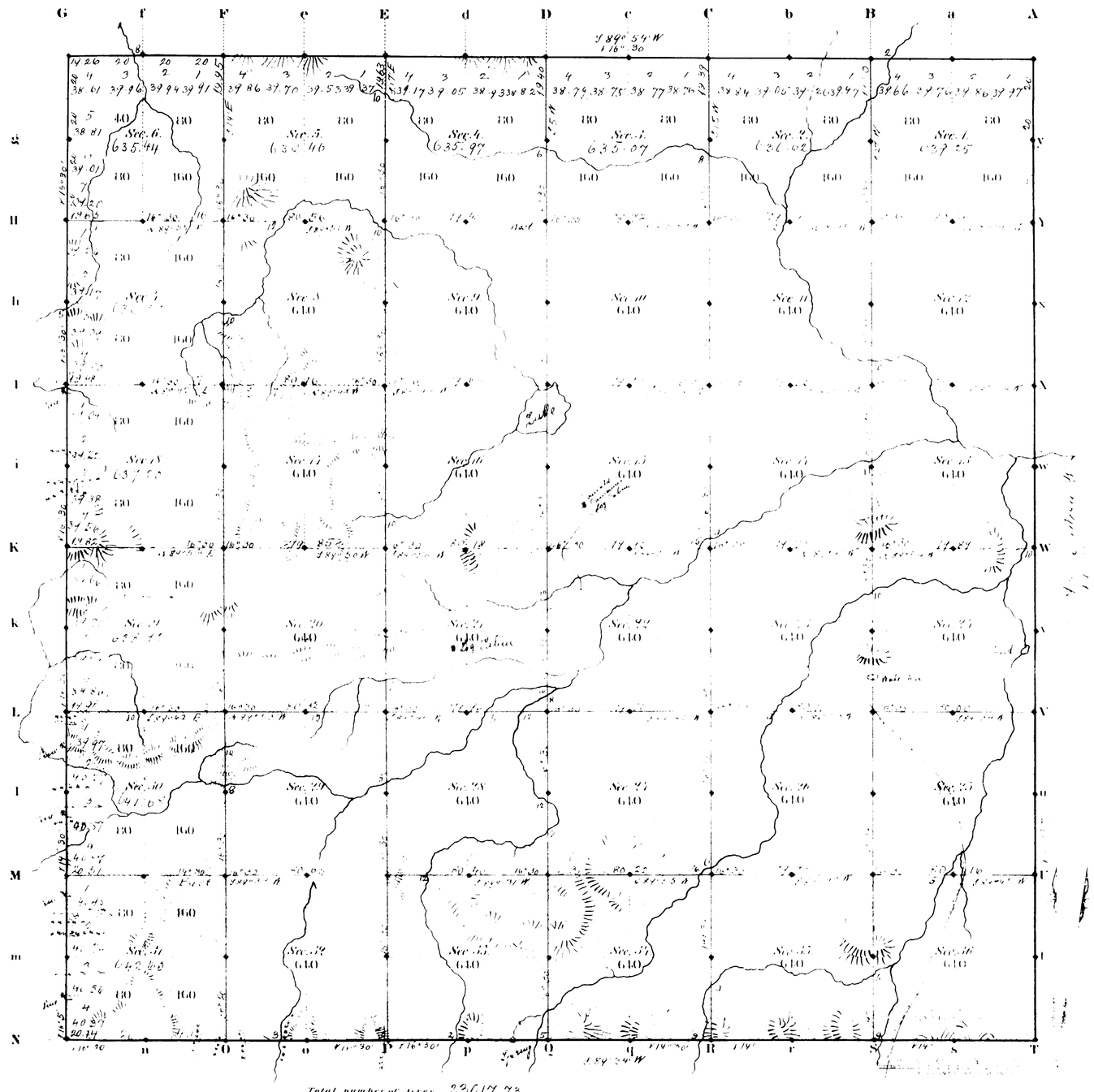

Total number of Acres 23017.73

Surveys Designated	By Whom Surveyed	Date of Contract	Amount of Surveys Mls	Chs	Lks	When Surveyed	Magnetic Declination
Township lines	Downey & Grant	Nov 29, 1880	17	71	40	May 13 & 15, 1882	East
Subdivisions	"	"	59	76	68	June 27 & July 3 1882	
Connections							
10th Guide M. W.	Downey & Grant	Aug 12, 1880	6	00	00	Aug 28, 1880	

The above Map of Township No. 26 North of Range No. 81 West of the Sixth Principal Meridian Wyoming Territory is strictly conformable to the field notes of the survey thereof on file in this Office which have been examined and approved.

Surveyor Generals Office
Cheyenne Wyoming
April 16 1884

Edw. C. Dawes
Sur. Gen.

2193

26 - 81

ORIGINAL

26 - 81

TOWNSHIP Nº 26 NORTH RANGE Nº 81 WEST OF THE SIXTH PRINCIPAL MERIDIAN, WYOMING

Supplemental Plat of Secs. 7 & 18

Scale - 1 inch = 10 chains.

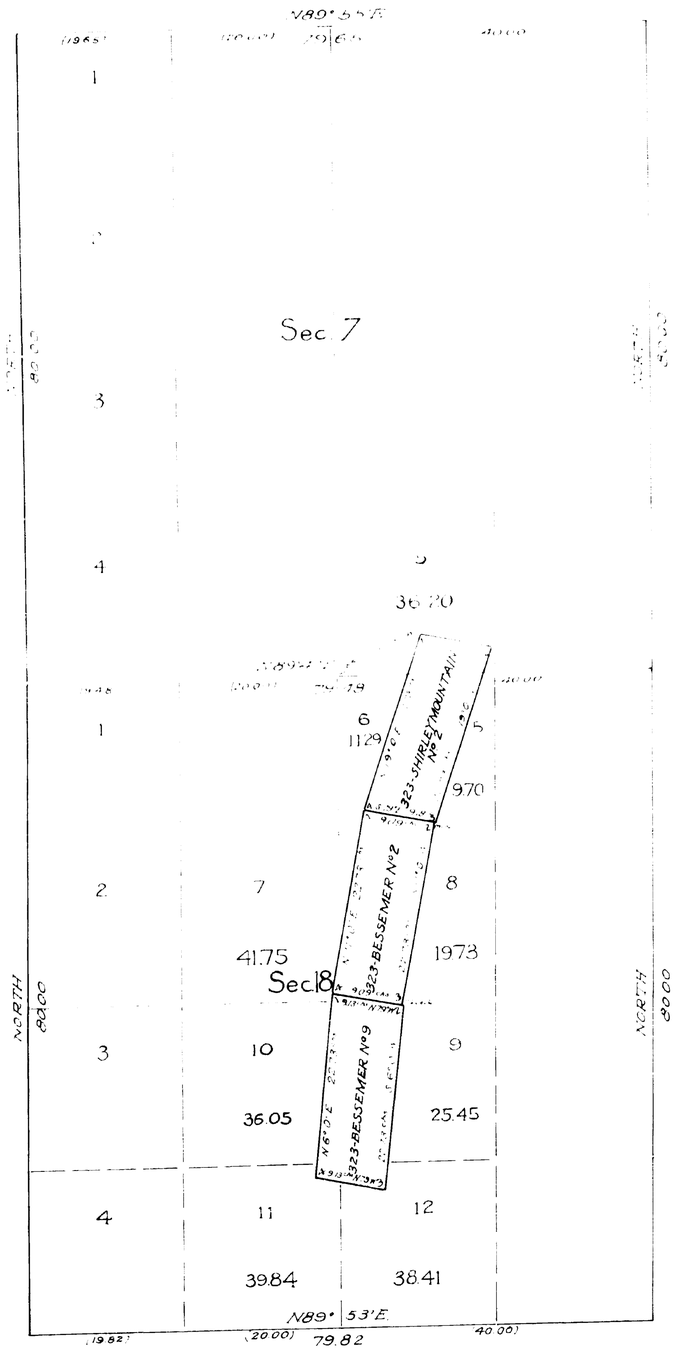

Public Survey Office
Cheyenne, Wyoming, May 12, 1936

This supplemental plat of Sections 7 and 18, Township No. 26 North, Range No. 81 West, of the Sixth Principal Meridian, Wyoming, based upon the plat approved April 16, 1884, showing lottings of fractional areas created by the segregation of the Bessemer Nos. 2 and 9 and Shirley Mountain No. 2 Lodes, Mineral Survey No. 323, to accommodate homestead entries Cheyenne 047019 and 047020, prepared in accordance with instructions contained in Commissioner's letter "N" dated April 30, 1936; is hereby approved.

Joel O. Nares
Office Cadastral Engineer

DEPARTMENT OF THE INTERIOR
General Land Office

Washington, D.C., JUNE 11, 1936

The amended lottings represented by this supplemental plat having been correctly made in accordance with the regulations of this office, the plat is hereby accepted.

Antoinette Trump
Assistant Commissioner

26 - 81
Accession No. 6076

2193-A

2193-A

4

5715

(4-675)

26

V

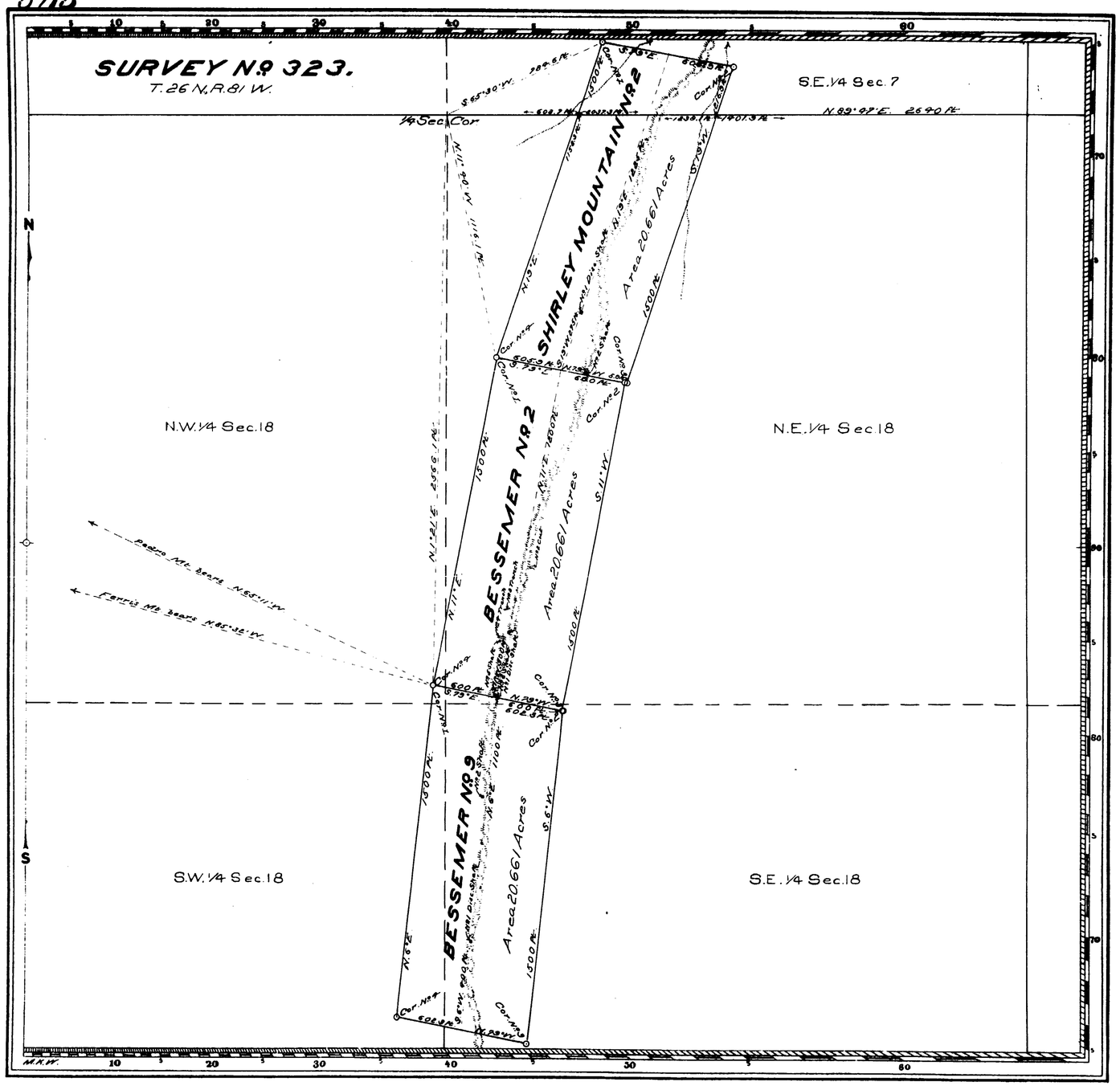

Claim located as amended October 1, 1907

Mineral Survey No 323

Lot No

Cheyenne Land District.

PLAT

OF THE CLAIM OF

H.O. Granberg

KNOWN AS THE

BESSEMER No 9, BESSEMER No 2 AND SHIRLEY MOUNTAIN No 2 LODES

IN DEFOREST (Unorganized) MINING DISTRICT,
CARBON COUNTY, WYOMING
Containing an Area of 61.983 Acres.
Scale of 400 Feet to the inch.
Variation 15° 55' E
SURVEYED DECEMBER 12-13, 1904 BY
Robert E. McCoy,
U.S. Deputy Mineral Surveyor,

The Original Field Notes of the Survey of the Mining Claim of
H.O. Granberg
known as the

BESSEMER No 9, BESSEMER No 2
AND
SHIRLEY MOUNTAIN No 2 LODES

from which this plat has been made, under my direction, have been examined and approved, and are on file in this office; and I hereby certify that they furnish such an accurate description of said Mining Claim as will, if incorporated into a patent, serve fully to identify the premises, and that such reference is made therein to natural objects or permanent monuments as will perpetuate and fix the locus thereof.

I further certify that Five Hundred Dollars worth of labor has been expended, or improvements made upon said Mining Claim by claimant ~~or grantors~~, for the benefit of each lode, and that said improvements consist of

3 discovery shafts, 4 shafts, 1 cut and 2 trenches

that the location of said improvements is correctly shown upon this plat, and that no portion of said labor or improvements has been included in the estimate of expenditures upon any other claim.

And I further certify that this is a correct plat of said Mining Claim made in conformity with said original field notes of the survey thereof, and the same is hereby approved.

U.S. Surveyor General's Office
Cheyenne, Wyoming,
March 28, 1905

Thomas P. Hanson
U.S. Surveyor General for
Wyoming.

F. A.

213
March 23, 1906.
43181
356

323

Acces. 6266

ORIGINAL

TOWNSHIPS Nos. 25 AND 26 NORTH, RANGES Nos. 78, 79, 80 AND 81 WEST OF THE SIXTH PRINCIPAL MERIDIAN, WYOMING.

DEPENDENT RESURVEY OF EXTERIOR LINES

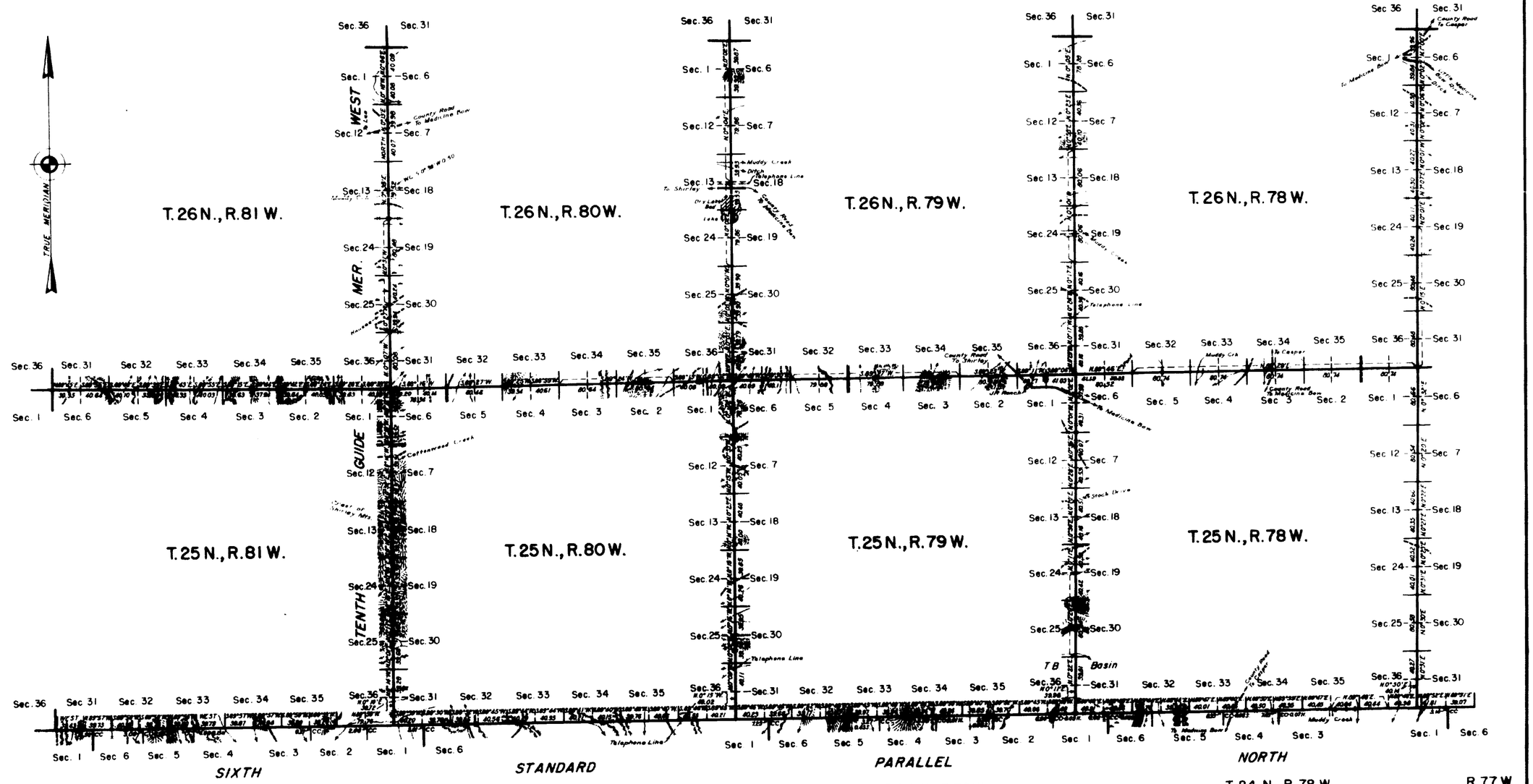

Resurvey authorized by Commissioner's letter "E" dated June 12, 1937.

Scale: 100 Chains to an Inch

LINES DESIGNATED	BY WHOM SURVEYED	GROUP Nº	GROUP DATE	MILEAGE MLS.	MILEAGE CHS.	WHEN BEGUN	SURVEYED COMPLETED
Exterior	Russell C. MacDonald	158	March 26, 1938	97	5.15	April 20, 1938	Aug. 2, 1938

H.M.B.

Office of Supervisor of Surveys
Denver, Colorado, May 16, 1942.

The above plat of the exterior lines of Townships Nos. 25 and 26 North, Ranges Nos. 78, 79, 80 and 81 West of the Sixth Principal Meridian, Wyoming, is strictly conformable to the field notes of the resurvey thereof which have been examined and approved.

Supervisor of Surveys.

UNITED STATES
DEPARTMENT OF THE INTERIOR
GENERAL LAND OFFICE

Washington, D.C., May 23, 1942

The resurvey represented by this plat having been correctly executed in accordance with the requirements of law and the regulations of this office, is hereby accepted.

Joel David Wolfsohn

Assistant Commissioner. M.J.L.

3027

(27) Indexed

3759

75

EXTERIOR LINES

Scale 3 Mi[redacted] Magnetic Var. East

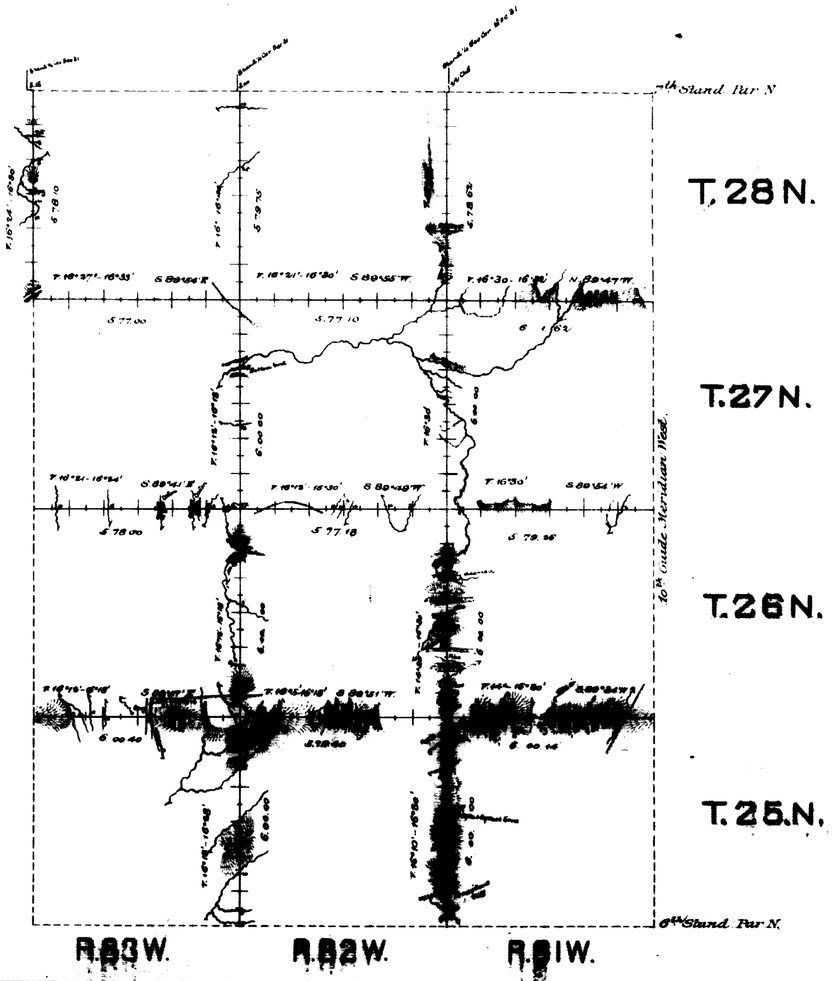

Surveys designated	By whom surveyed	Date of Contract	Amount of Surveys			When surveyed.
Exterior lines	Downey & Grant	Oct 29' 1880	107	66	57	May 12 June 1' 1882
Connections	" "	" "		9	37	" "

I hereby [redacted] the above diagram of the Exterior lines of Townships 25, 26, 27 & 28 North Ranges 81, 82 & 83 West of the 6th Principal Meridian Wyoming Terr'y are strictly conformable to the field notes of the survey thereof on file in this office which have been examined and approved.

Surveyor General's Office
Cheyenne, Wyo. April 16th 1884

Edw. C. David
Surveyor General

2206

(11)

Indexed 695

10TH GUIDE MERIDIAN WEST

From the 6th to the 8th Stand.d Par.l North, betw. Ranges 80 & 81 West, of the 6th Prep.l Merd.n

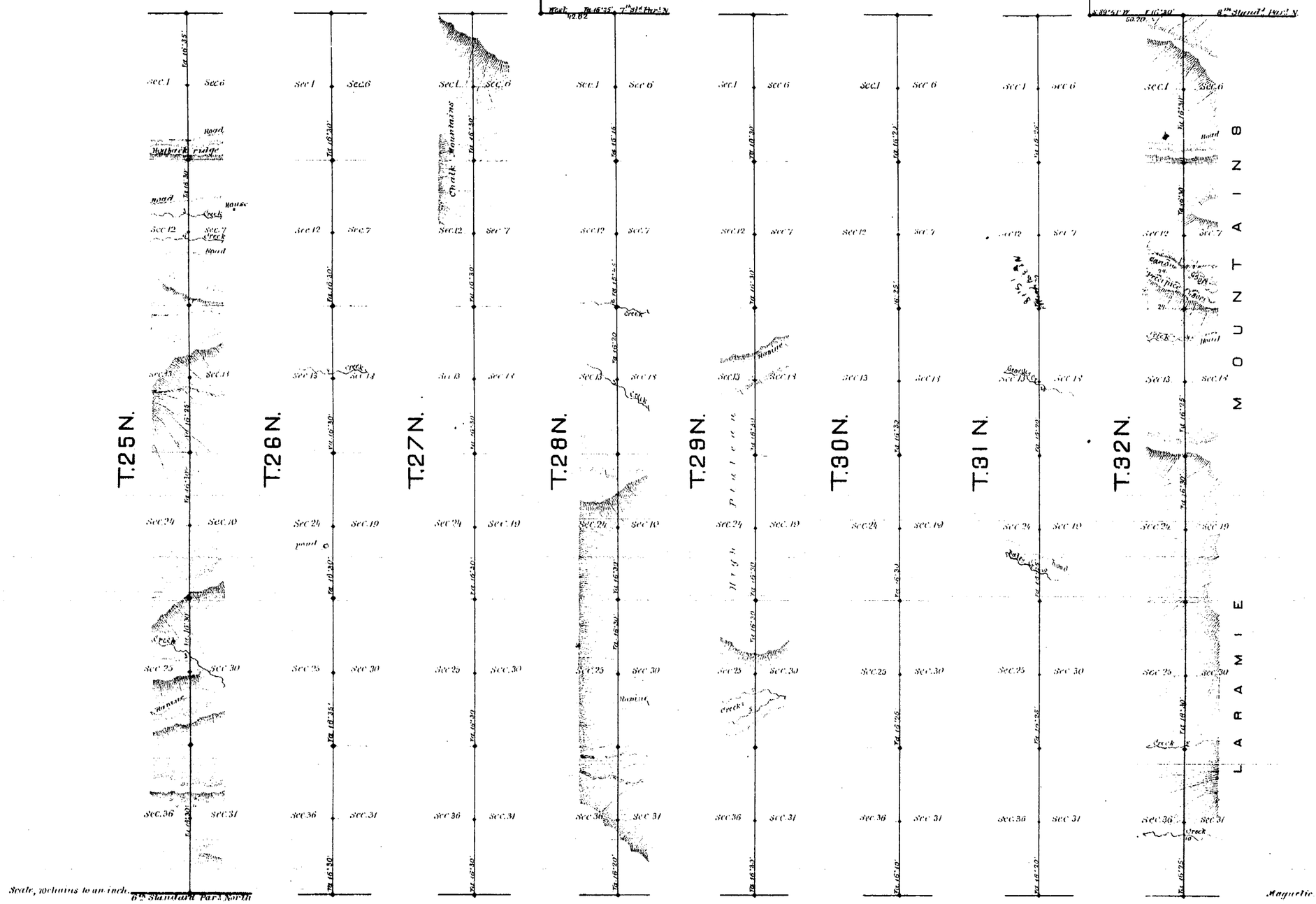

Surveys Designated	By whom surveyed	Date of contract	Amount of surveys mls.	chs.	lks.	When surveyed
10th Guide Mer.d W.	Downey & Grant	August 12, 1880.	48.	00.	00.	Aug. & Septbr. 1880.
Connections	" "	"		42.	62.	" " "

I hereby certify that the above diagram of the 10th Guide Meridian West of the 6th Principal Mer., from the 6th to the 8th Standard Parallel N. in Wyo. Ter. is strictly conformable to the field notes of the survey thereof on file in this office, which have been examined and approved.

Surveyor General's Office
Cheyenne, Wyo. March 12, 1881.

Edw. C. David
Surveyor General.