7064

ORIGINAL

TOWNSHIP 26 NORTH, RANGE 82 WEST OF THE SIXTH PRINCIPAL MERIDIAN, WYOMING.

DEPENDENT RESURVEY



True Meridian

Magnetic Declination 15° E

SCALE 0 5 10 20 40 80 IN CHAINS

Area Resurveyed 22,885.55 Acres

This plat represents a retracement and reestablishment of a portion of the west boundary and the subdivisional lines, designed to restore the corners in their true original locations according to the best available evidence.

Excepting as new or modified vacant subdivisions are shown hereon, the bottings are as shown on the plat approved April 1?, 19??.

The history of prior surveys is outlined in the field note record.

Survey executed by Wayne M. Gardner, Cadastral Surveyor, beginning May 31, 19??, and completed August ?, 19??, pursuant to Special Instructions for Group No. ??, Wyoming, dated June 11, 19??.

UNITED STATES
DEPARTMENT OF THE INTERIOR
BUREAU OF LAND MANAGEMENT
Washington, D. C.
March ?, 19??

This plat is strictly conformable to the approved field notes, and the survey, having been correctly executed in accordance with the requirements of law and the regulations of this Bureau, is hereby accepted.

For the Director

Clark F. Gunn

Chief, Division of Cadastral Surveys

Lat 42°10'19" N.
Long 106°35'25" W.

WHB

2197 A

26-82

7715 **Click Here for Field Notes**

ORIGINAL

TOWNSHIP 26 NORTH, RANGE 82 WEST, OF THE SIXTH PRINCIPAL MERIDIAN, WYOMING.

DEPENDENT RESURVEY AND SUBDIVISION OF SECTIONS 7 AND 18

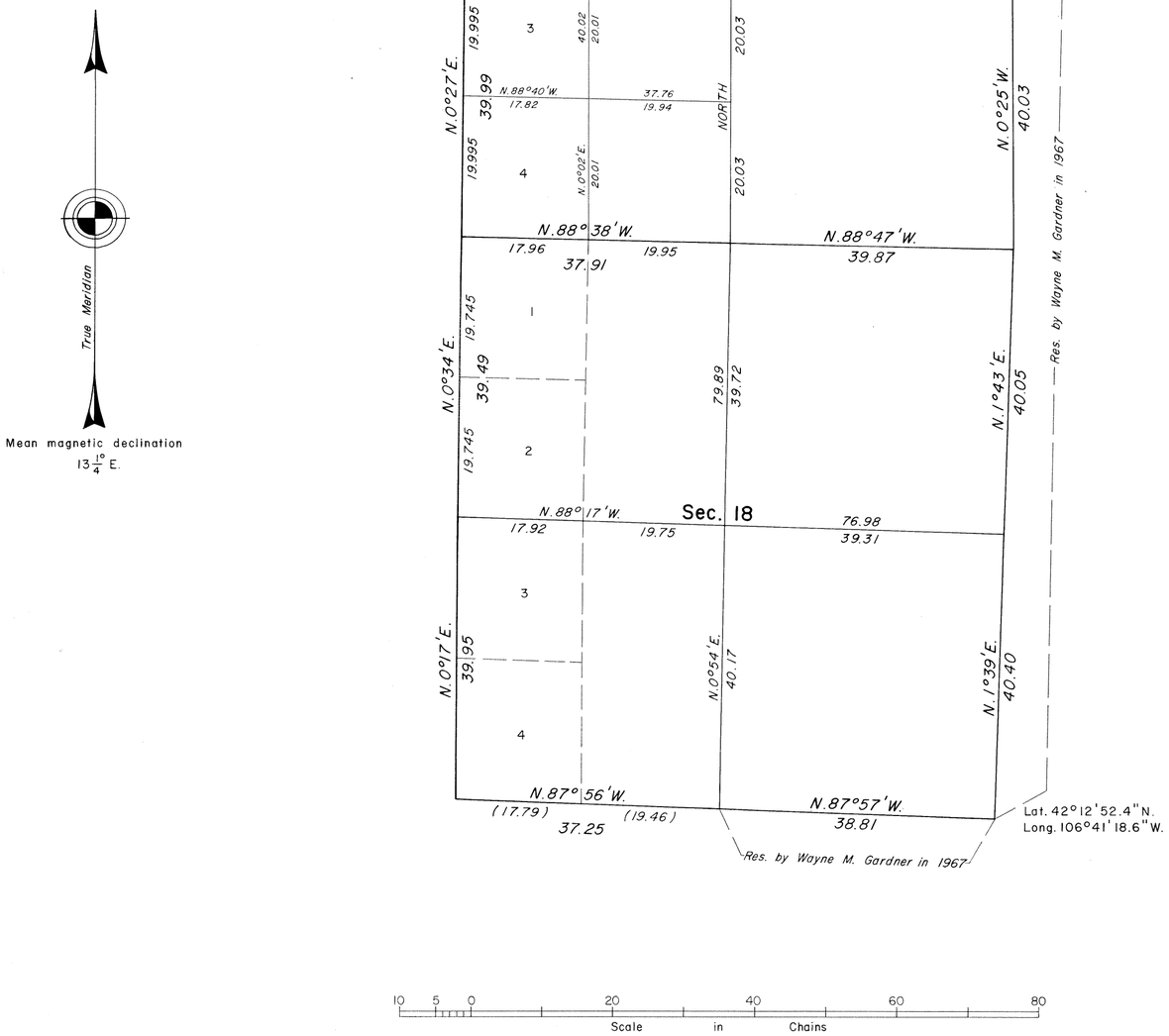

A history of surveys is contained in the field notes.

This plat represents the dependent resurvey of portions of the west boundary and subdivisional lines designed to restore the corners in their true original locations according to the best available evidence, and the subdivision of sections 7 and 18, T. 26 N., R. 82 W., Sixth Principal Meridian, Wyoming.

The lottings and areas are as shown on the plat approved April 16, 1884.

Survey executed by Anthony Mule', Cadastral Surveyor, beginning May 6, 1982, and completed June 8, 1982, pursuant to Special Instructions dated April 23, 1982, for Group No. 434, Wyoming.

UNITED STATES DEPARTMENT OF THE INTERIOR
BUREAU OF LAND MANAGEMENT

Cheyenne, Wyoming July 15, 1985

This plat is strictly conformable to the approved field notes, and the survey, having been correctly executed in accordance with the requirements of law and the regulations of this Bureau, is hereby accepted.

For the Director

Richard L. Oakes

Chief Cadastral Surveyor for Wyoming

W.H.B.

BDB

2197 B

(27)

66

accession no 3750

TOWNSHIP No 26 NORTH, RANGE No 82 WEST of the 6th Principal MERIDIAN.



Total number of Acres 22938.42

Surveys Designated	By Whom Surveyed	Date of Contract	Amount of Surveys Mls	Chs	Lks	When Surveyed	Magnetic Declination
Township lines	Downey & Grant	Octob 29, 1880	23	76	58	May 15, 22, 24, 25, 1882	16° 18' East
Subdivisions	"	"	59	69	44	July 4 - 10, 1882	16° 15
Connections							

The above Map of Township No 26 North of Range No 82 West of the Sixth Principal Meridian Wyoming Territory is strictly conformable to the field notes of the survey thereof on file in this Office which have been examined and approved.

Surveyor General's Office,
Cheyenne Wyoming
April 16 1884

Edw. C. Davis
Pub. Dept.

2197

26 - 82

Acces. 6268

ORIGINAL

TOWNSHIPS Nos. 25 AND 26 NORTH, RANGES Nos. 82, 83 AND 84 WEST OF THE SIXTH PRINCIPAL MERIDIAN, WYOMING.

DEPENDENT RESURVEY OF EXTERIOR LINES

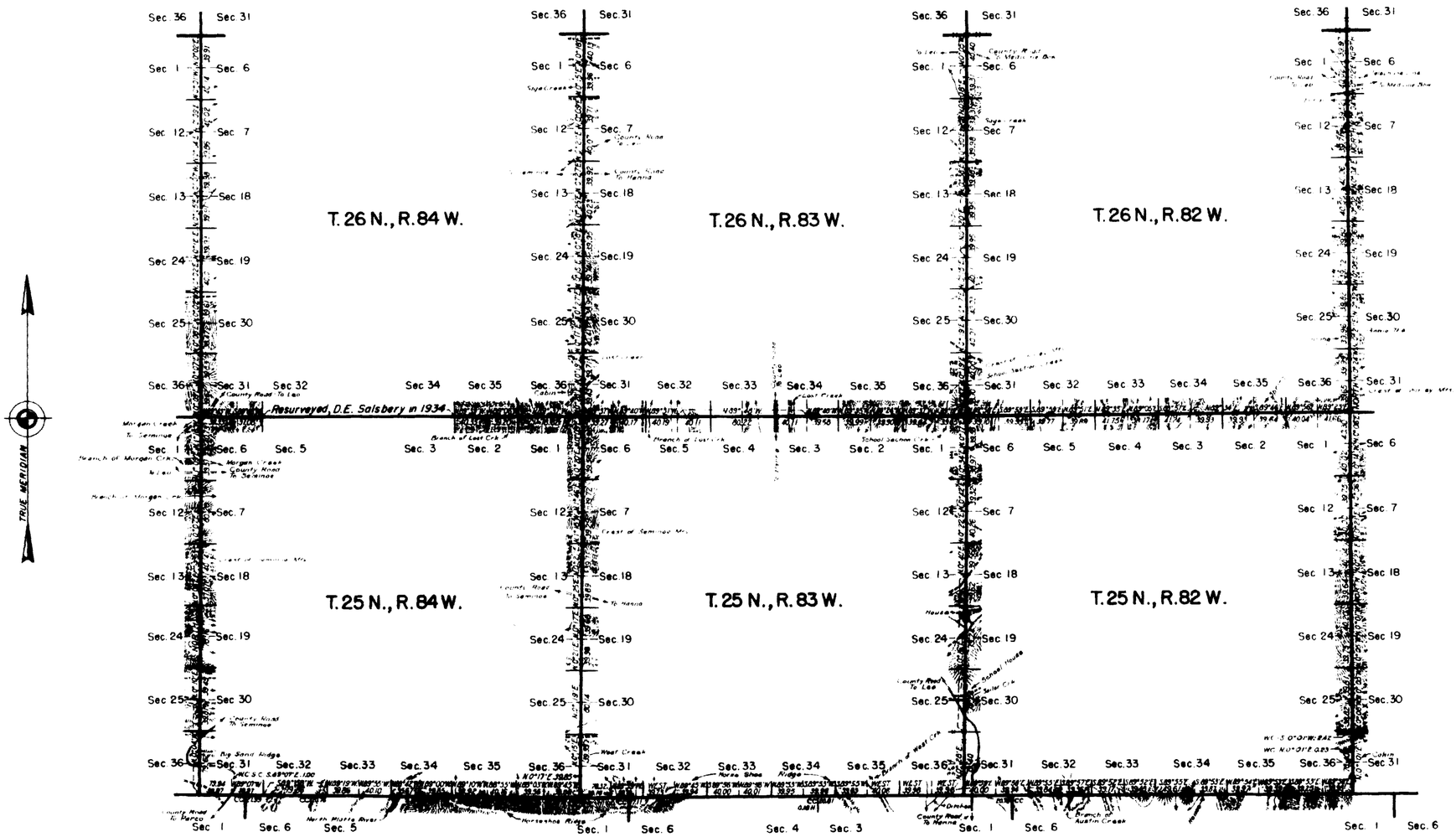

Resurvey authorized by Commissioner's letter "E" dated June 12, 1937.

Scale: 100 Chains to an Inch

LINES DESIGNATED	BY WHOM SURVEYED	GROUP		MILEAGE		WHEN SURVEYED	
		No.	DATE	MLS.	CHS.	BEGUN	COMPLETED
Exterior	Russell C. MacDonald	158	March 26, 1938	80	47.68	June 27, 1938	Sept. 23, 1938

Office of Supervisor of Surveys
Denver, Colorado, May 16, 1942

The above plat of the exterior lines of Townships Nos. 25 26 North, Ranges Nos. 82, 83 and 84 West of the Sixth Principal Meridian, Wyoming, is strictly conformable to the field notes of the resurvey thereof which have been examined and approved.

Supervisor of Surveys.

UNITED STATES
DEPARTMENT OF THE INTERIOR
GENERAL LAND OFFICE
Washington, D.C., May 23, 1942

The resurvey represented by this plat having been correctly executed in accordance with the requirements of law and the regulations of this office, is hereby accepted.

Assistant Commissioner.

H.M.B.

3029

(27) Indexed

3759

75

EXT[illegible]OR LINES

Scale 3 M[illegible] Magnetic Var. East

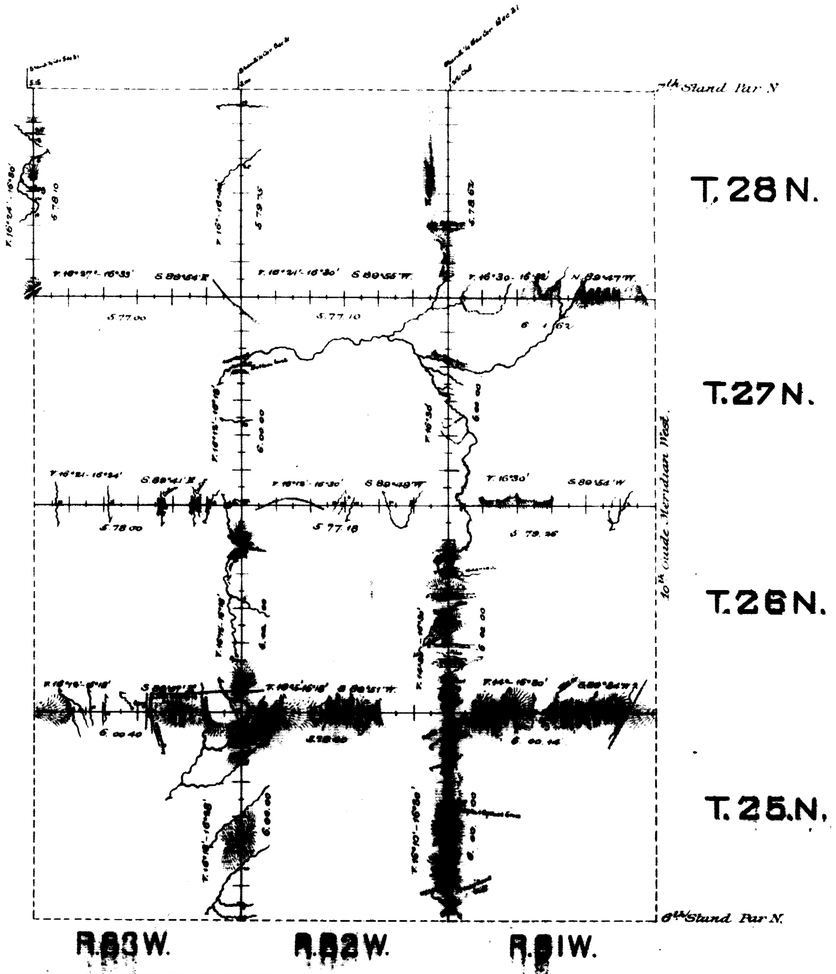

Surveys designated	By whom surveyed	Date of Contract	Amount of Surveys			When surveyed
Exterior lines	Downey & Grant	Oct 29 1880	107	66	57	May 12 June 1 1882
Connections	" "	" "		9	37	" "

I hereby [illegible] the above diagram of the Exterior lines of Townships 25, 26, 27 & 28 North Ranges 81, 82 & 83 West of the 6th Principal Meridian Wyoming Terr'y are strictly conformable to the field notes of the survey thereof on file in this office which have been examined and approved.

Surveyor General's Office
Cheyenne, Wyo. April 16th 1884

Edw. C. David
Surveyor General

2206