Aces. 6375

ORIGINAL

TOWNSHIP No. 26 NORTH, RANGE No. 87 WEST OF THE SIXTH PRINCIPAL MERIDIAN, WYOMING.

DEPENDENT RESURVEY



Latitude 42° 10′ N.
Longitude 107° 10′ W.

MEMORANDUM

This plat of the resurvey of Township No. 26 North, Range No. 87 West, delineates a retracement and reestablishment of the lines of the original survey as shown upon the plat approved August 15, 1882, in their true original position according to the best available evidence of the position of the original corners, all differences between the measurements shown on the original plat and those derived in the retracement have been distributed proportionally between accepted corners in accordance with surveying rules; reference will be made to the original plat for the showing of areas and more detailed descriptions of the various smaller subdivisions

Resurvey authorized by General Land Office letters "E" dated June 17, 1937 and August 18, 1939.

105 0 10 20 40 80
Scale: 1 inch = 40 chains

Mean Magnetic Declination, 17° E.

Area resurveyed, 23,051.82 Acres.

LINES DESIGNATED	BY WHOM SURVEYED	GROUP No.	DATE OF SPECIAL INSTRUCTIONS	WHEN SURVEYED BEGUN	WHEN SURVEYED COMPLETED
Exteriors	Mark D. King	180	April 16, 1941	June 26, 1941	August 9, 1941
Subdivisional	"	"	"	July 15, 1942	August 19, 1942

MJL

UNITED STATES DEPARTMENT OF THE INTERIOR
GENERAL LAND OFFICE

Denver, Colorado, August 2, 1945.
This plat of Township No. 26 North, Range No. 87 West of the Sixth Principal Meridian, Wyoming, is strictly conformable to the field notes of the survey thereof which have been examined and approved.

Supervisor of Surveys.

Washington, D. C., DEC. 28, 1945
The survey represented by this plat having been correctly executed in accordance with the requirements of law and the regulations of this office, is hereby accepted.

Joel David Wolfsohn
Assistant Commissioner.

RCM

906-A

Recd Jan 18, 1946

26-87

accession no. 1234

71

TOWNSHIP No. 26 NORTH, RANGE No. 87 WEST of the 6th Principal MERIDIAN.

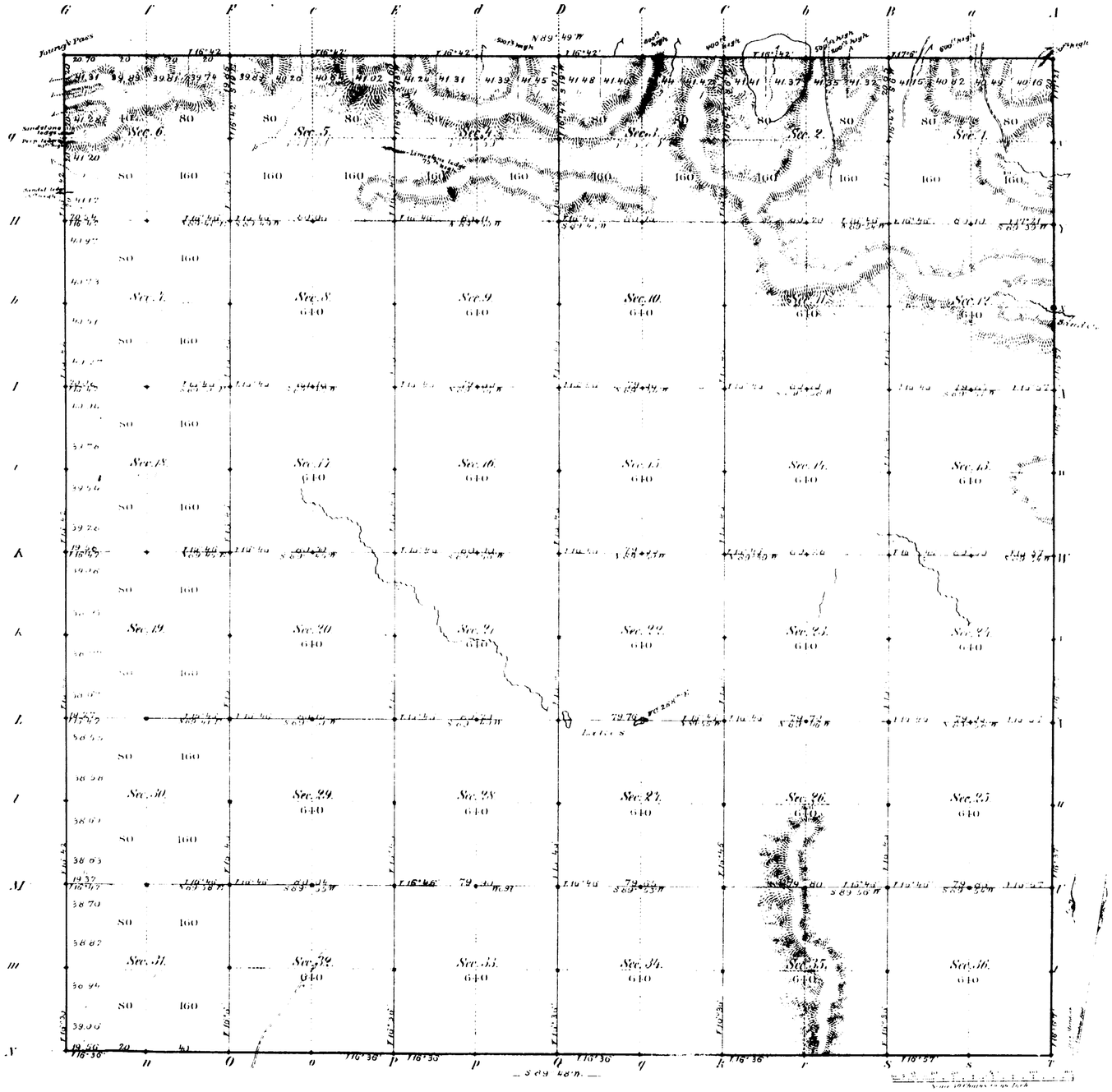

Total number of Acres [illegible]

Surveys Designated	By Whom Surveyed	Date of Contract	Amount of Surveys M.	Ch.	Lk.	When Surveyed	Magnetic Declination
Township lines	Downey & Grant	October 29, 1880	24	0	26	Sept. 23, 29, 30, and October 1, 1881	16° 40' East
Subdivisions	" " "	" " "	60	0	52	March 16 22, 1882	16° 40' " "
Connections							

The above Map of Township No. 26 North of Range No. 87 West of the North Principal Meridian Wyoming Territory is strictly conformable to the field notes of the survey thereof on file in this Office, which have been examined and approved.

Surveyor General's Office, Edw. C. David Dep. Gen.l

Cheyenne Wyoming

August 15th 1882

A. Grant & Co. St. Louis Mo.

26-87

906

Indexed.

(14)

1233

70

EXTERIOR LINES.

Scale, 3 miles to an inch. Mag. Variat. East.

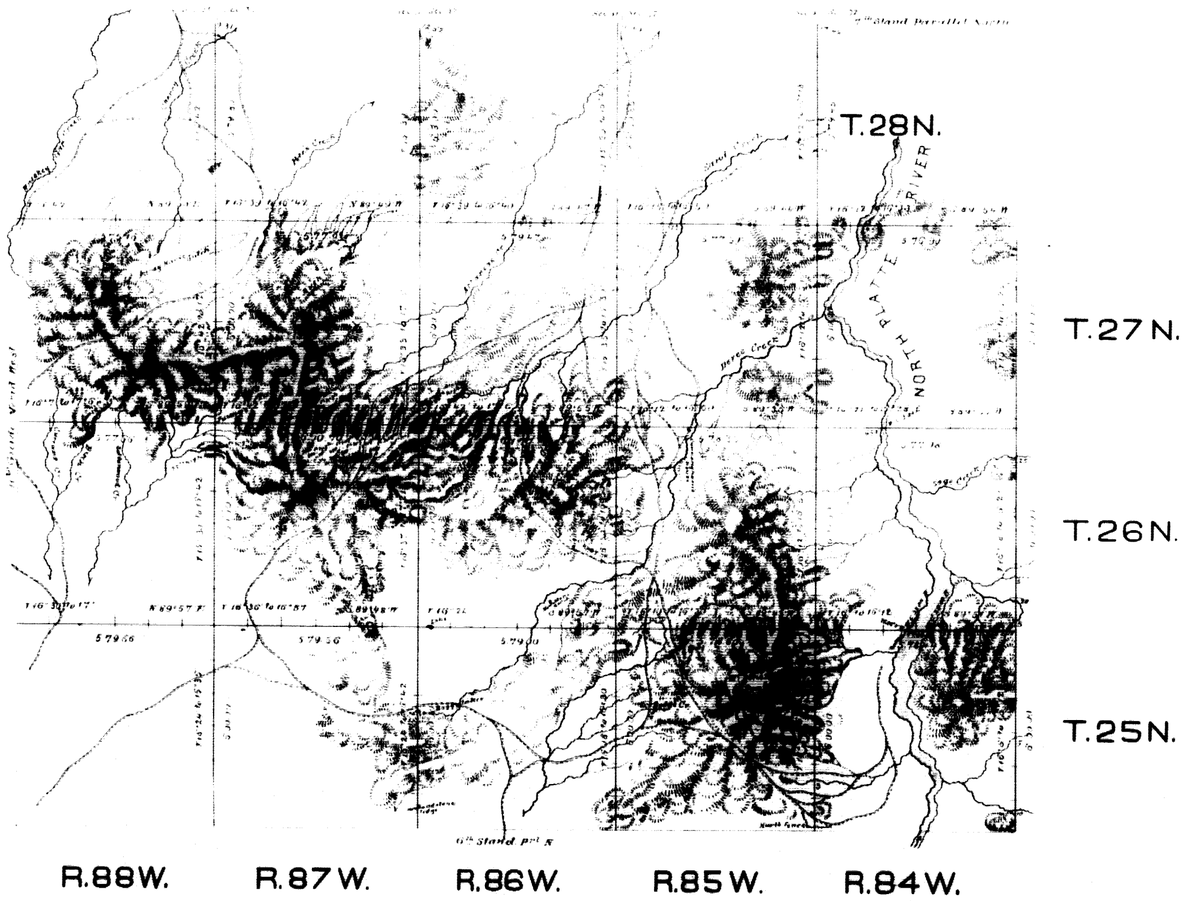

Surveys Designated	By whom Surveyed	Date of Contract	Amount of Surveys mls.	chs.	lks.	When Surveyed
Exterior lines	Downey & Grant	October 29, 1880	203	60	88	Sept. 1 - Octob. 7, 1881
Connections	" " "	" " "		63	84	" " "

905

I hereby certify, that the above diagram of the exterior lines of Townships 25 to 27 N inclusive, Rgs 84 to 88 W inclusive, Township 28 N, Ranges 85 to 88 inclusive, West of the 6th Principal Meridian, Wyo. Ter. is strictly conformable to the field notes of the survey thereof on file in this Office, which have been examined and approved.

Surveyor General's Office,
Cheyenne, Wyo. August 15th 1882.

Edw. C. David
Surveyor General.