Acces. 6360 #

ORIGINAL

# TOWNSHIP Nº 26 NORTH, RANGE Nº 88 WEST OF THE SIXTH PRINCIPAL MERIDIAN, WYOMING.

## DEPENDENT RESURVEY

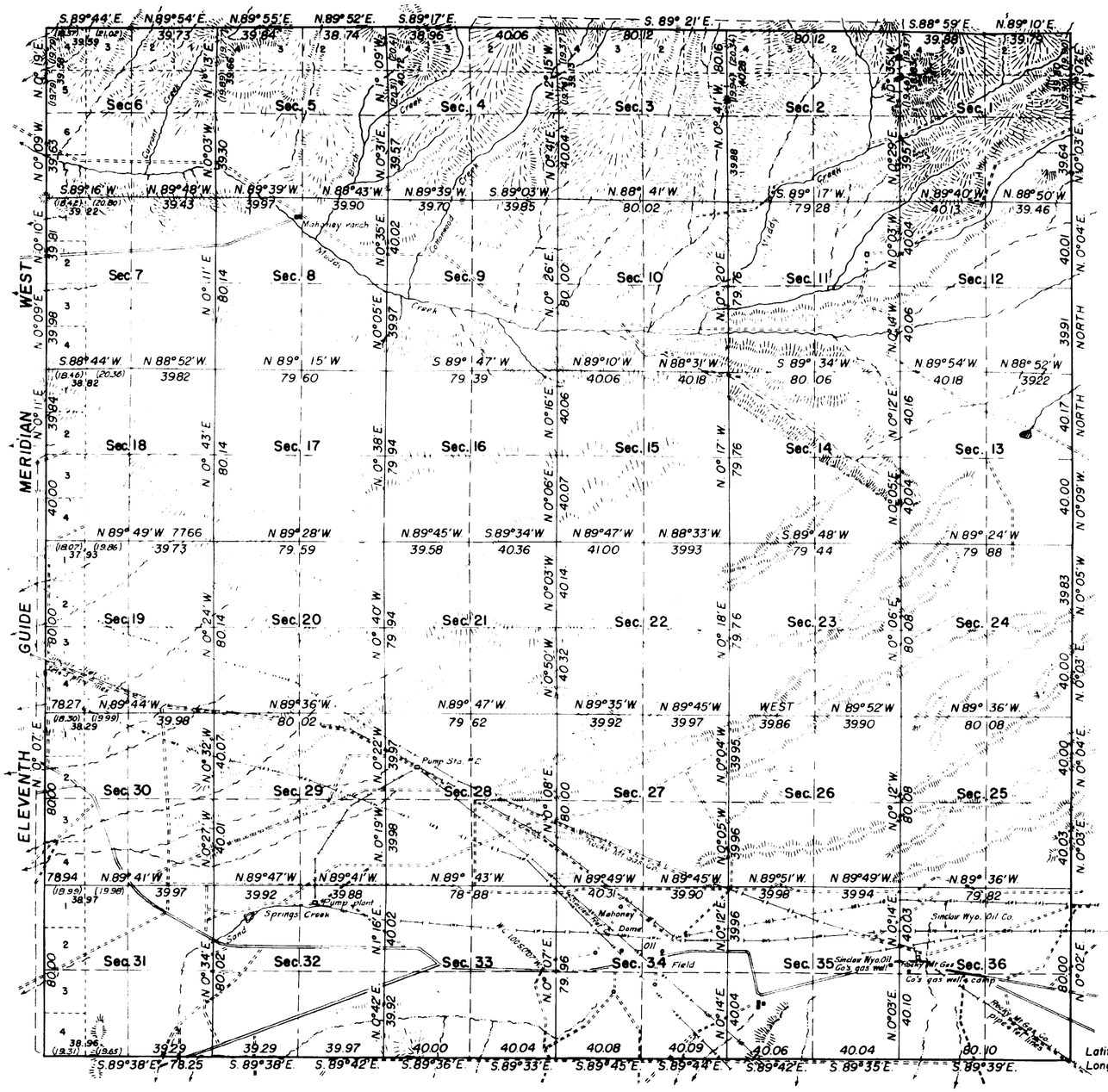


Latitude 42° 10′ N.
Longitude 107° 17′ W.

MEMORANDUM

This plat of the resurvey of Township No. 26 North, Range No. 88 West, delineates a retracement and reestablishment of the lines of the original survey as shown upon the plat approved August 15, 1882, in their true original position according to the best available evidence of the position of the original corners; all differences between the measurements shown on the original plat and those derived in the retracement have been distributed proportionally between accepted corners in accordance with surveying rules; reference will be made to the original plat for the showing of areas.

Resuvey authorized by General Land Office letter "E" dated August 18, 1939

10 5 0 10 20 40 80
Scale: 1 inch = 40 chains.

Mean Magnetic Declination 17° E.

Area resurveyed, 22,958.84 Acres.

| LINES DESIGNATED | BY WHOM SURVEYED | GROUP No. | DATE OF SPECIAL INSTRUCTIONS | WHEN SURVEYED BEGUN | WHEN SURVEYED COMPLETED |
|---|---|---|---|---|---|
| Exteriors | Mark D. King | 180 | April 16, 1941 | May 15, 1941 | September 23, 1941 |
| Subdivision | " | " | " | June 24, 1941 | " |

MJL

UNITED STATES DEPARTMENT OF THE INTERIOR
GENERAL LAND OFFICE

Denver, Colorado, May 14, 1945
This plat of Township No. 26 North, Range No. 88 West of the Sixth Principal Meridian, Wyoming, is strictly conformable to the field notes of the survey thereof which have been examined and approved.

Supervisor of Surveys.

Washington, D. C., AUGUST 13, 1945
The survey represented by this plat having been correctly executed in accordance with the requirements of law and the regulations of this office, is hereby accepted.

Jos. David Wolfson
Assistant Commissioner.

RCM

910-A

Trans. to Cheyenne L.O.
Sept. 10, 1945 26-88

(14)

1239

75

# TOWNSHIP No. 26 NORTH, RANGE No. 88 WEST of the 6th Principal MERIDIAN.

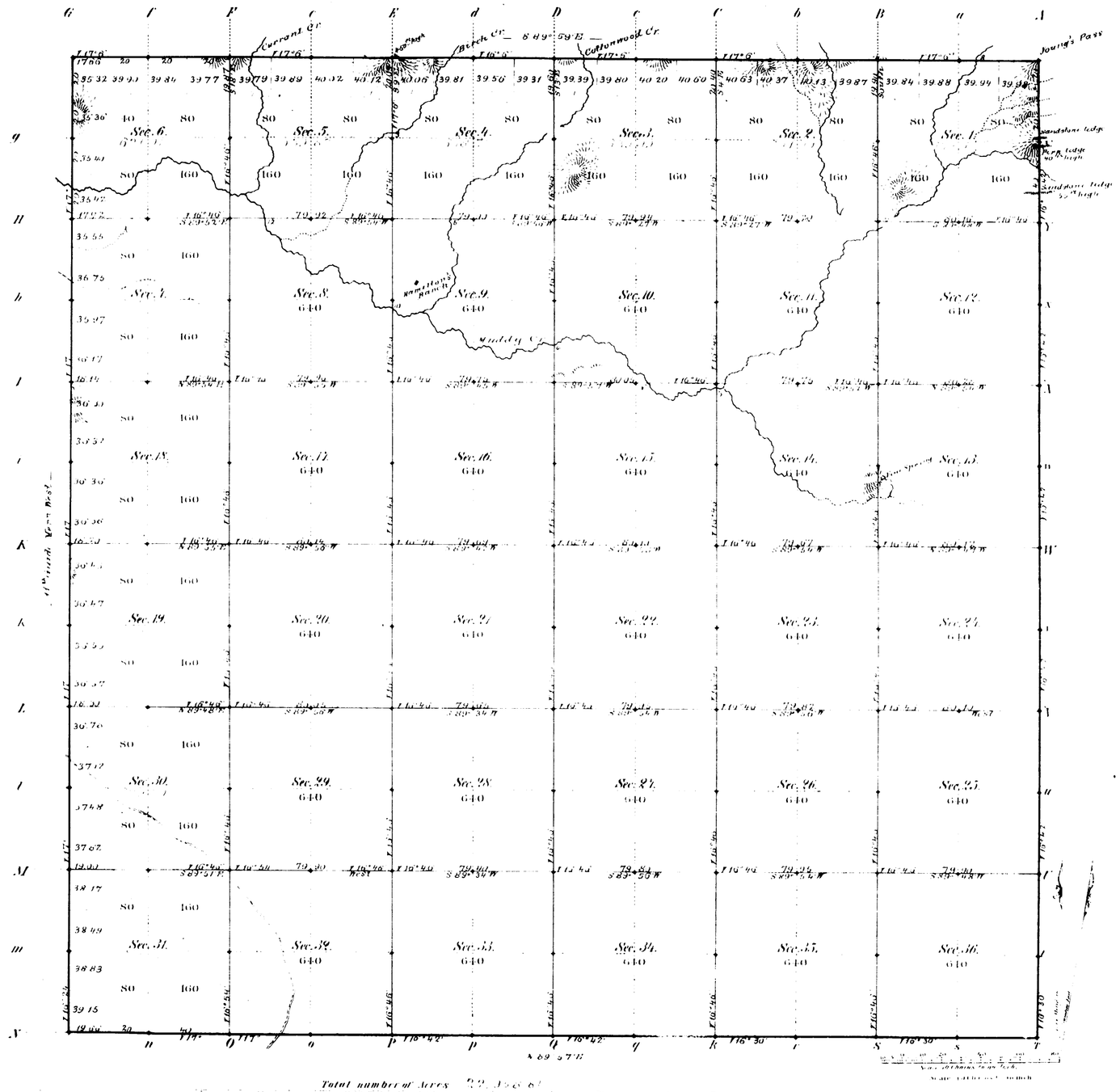


Total number of Acres 22,958.61

| Surveys Designated | By Whom Surveyed | Date of Contract | Amount of Surveys Mi. | Ch. | Lk. | When Surveyed | Magnetic Declination |
|---|---|---|---|---|---|---|---|
| S.E. & N. Township-lines | Donney & Grant | Octob 29, 1880 | 17 | 77 | 32 | September 30, and Octob 3, 1881 | 16° 45' East |
| Subdivisions | " " | " " | 59 | 68 | 37 | March 9-15, 1882 | 16° 46' " |
| Connections 11th Guide M W | Donney & Grant | Octob 28, 1880 | 6 | 0 | 0 | April 18, 1881 | |

The above Map of Township No. 26 North of Range No. 88 West of the Sixth Principal Meridian Wyoming Territory is strictly conformable to the field notes of the survey thereof on file in this Office, which have been examined and approved.

Surveyor General's Office,
Cheyenne Wyoming
August 15th 1882

Edw. C. David
Sur. Genl.

A. Gast & Co. St. Louis Mo.

910

26-88

(14) 1227



# 11th GUIDE MERIDIAN WEST.

*in Townships 23 to 28 N inclusive, between Ranges 88 & 89 West of the 6th Principal Meridian, Wyoming Territory*

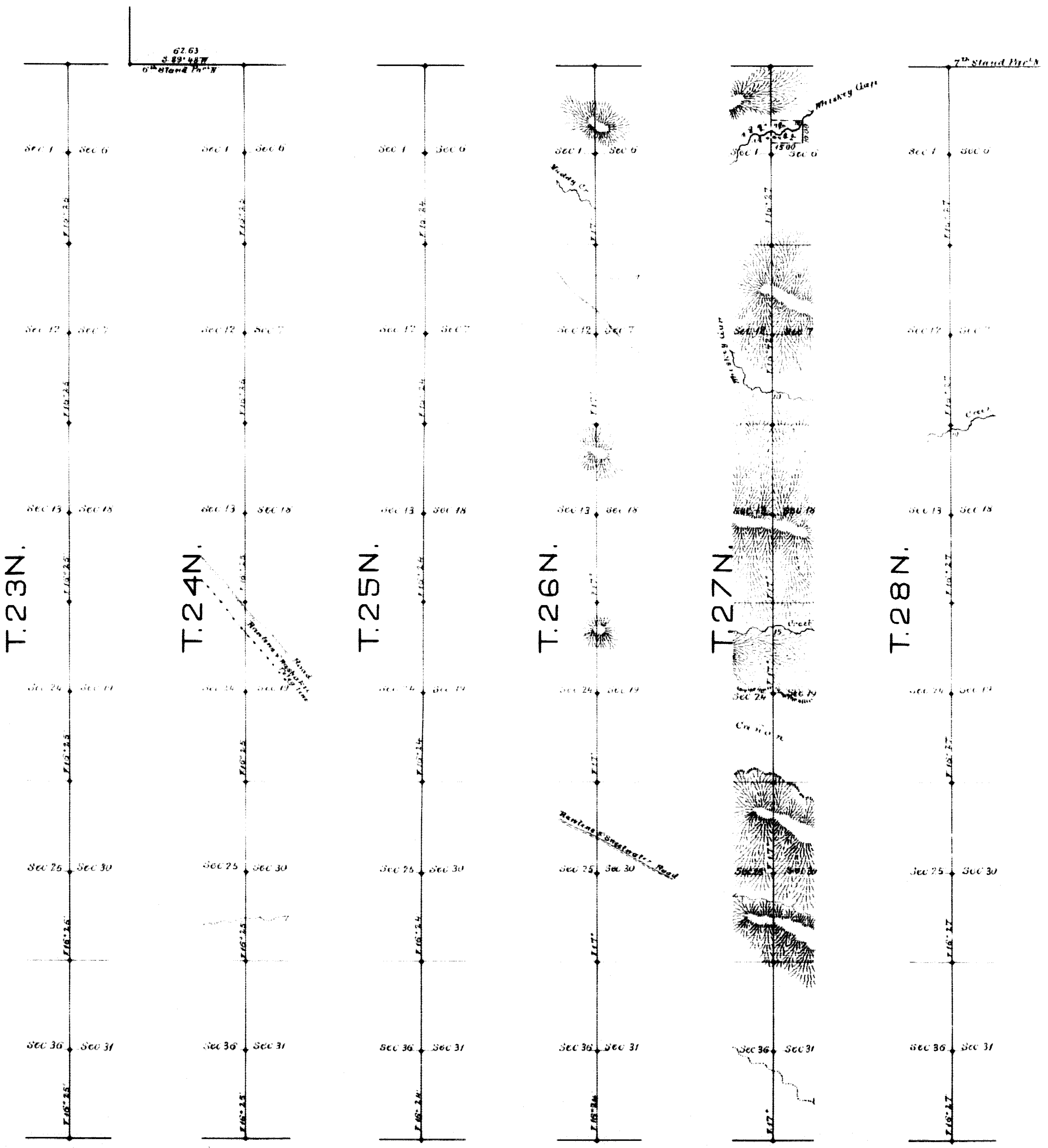


Scale, 40 chains to an inch

Magnetic Variation, East.

I hereby certify, that the above diagram of the 11th Guide Meridian West, in Townships 23 to 28 North inclusive, between Ranges 88 & 89 West of the 6th Principal Meridian, Wyoming Territory is strictly conformable to the field notes of the survey thereof on file in this Office, which have been examined & approved
Surveyor General's Office,
Cheyenne, Wyo. August 14th 1882.

Edw. C. David
Surveyor General.

| Surveys Designated | By whom Surveyed | Date of Contract | Amount of Surveys mls. | chs. | lks. | When surveyed |
|---|---|---|---|---|---|---|
| 11th Guide Mer. West | Donney & Grant | October 28th 1880 | 36 | 0 | 0 | April 1-20. 1881 |
| Connections | " " " | " " " | | 62 | 63 | " 16th " " |

Indexed.

(14)

1233

70

# EXTERIOR LINES.

Scale, 3 miles to an inch. Mag. Variat. East.

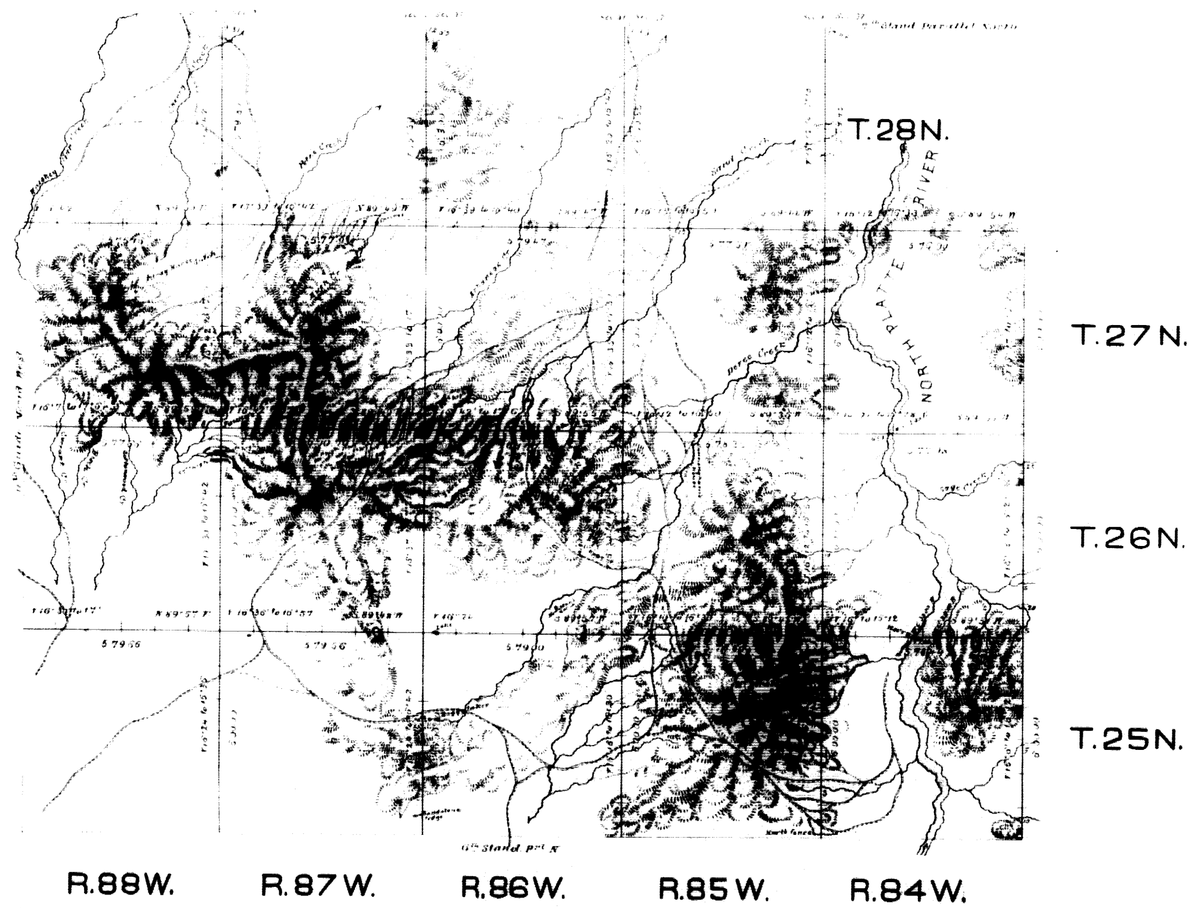


| Surveys Designated | By Whom Surveyed | Date of Contract | Amount of Surveys | | | When surveyed |
|---|---|---|---|---|---|---|
| | | | mls | chs | lks | |
| Exterior lines | Downey & Grant | October 29 1880 | 203 | 60 | 88 | Sept. 1 - Octob. 7 1881 |
| Connections | " " " | " " " | | 53 | 84 | " " " |

905

I hereby certify that the above diagram of the exterior lines of Townships 25 to 27 N inclusive, Rs 84 to 88 W inclusive, Township 28 N, Ranges 85 to 88 inclusive, West of the 6th Principal Meridian, Wyo. Ter. is strictly conformable to the field notes of the survey thereof on file in this Office, which have been examined and approved.

Surveyor General's Office,
Cheyenne, Wyo. August 15th 1882

Edw. C. David
Surveyor General.