Accs. 6368

ORIGINAL

TOWNSHIP Nº 26 NORTH, RANGE Nº 89 WEST OF THE SIXTH PRINCIPAL MERIDIAN, WYOMING.

DEPENDENT RESURVEY

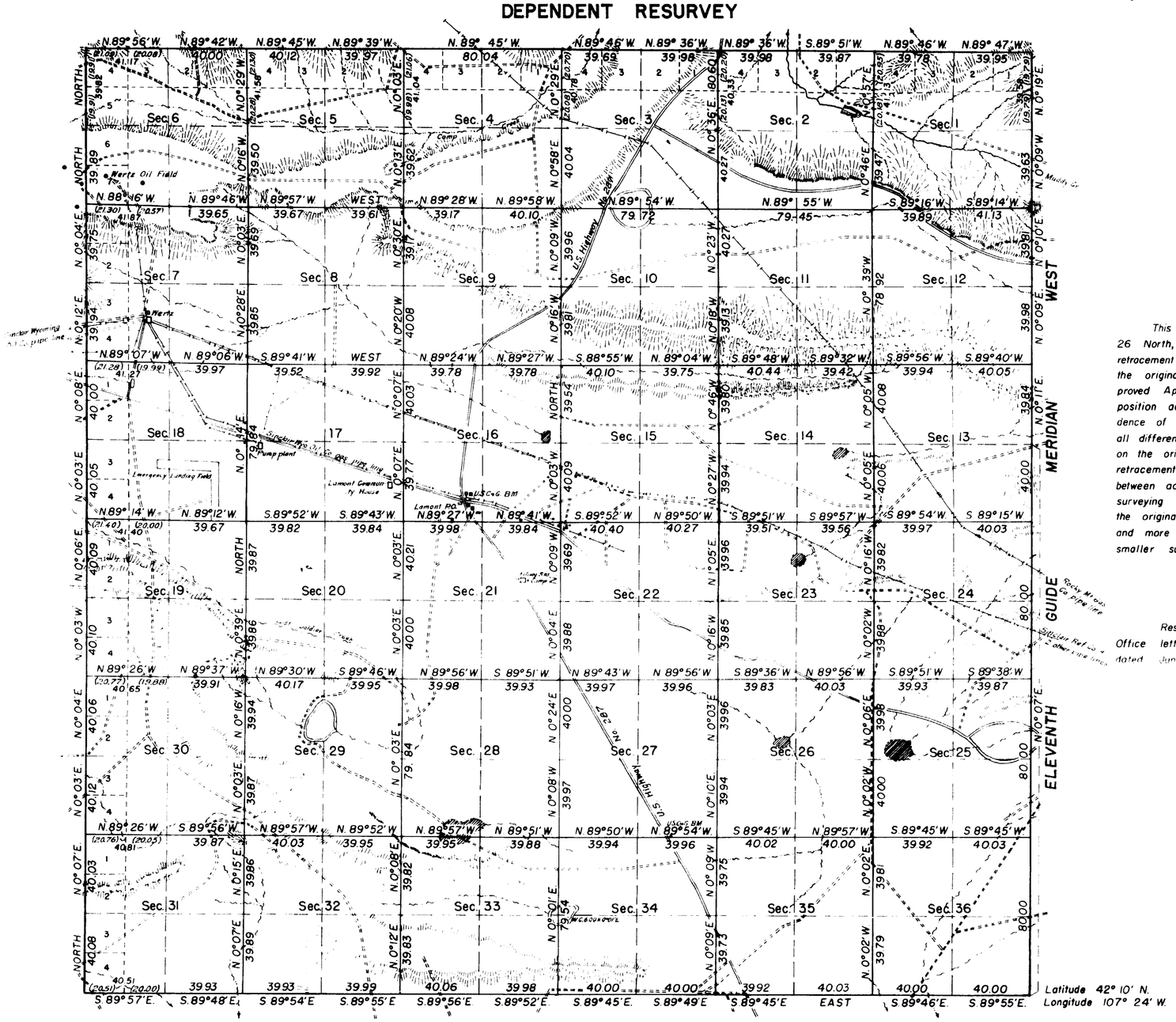

This plat of the resurvey of Township No. 26 North, Range No. 89 West, delineates a retracement and reestablishment of the lines of the original survey as shown upon the plat approved April 9, 1883, in their true original position according to the best available evidence of the position of the original corners; all differences between the measurements shown on the original plat and those derived in the retracement have been distributed proportionally between accepted corners in accordance with surveying rules, reference will be made to the original plat for the showing of the areas and more detailed descriptions of the various smaller subdivisions.

Resurvey authorized by General Land Office letters "E" 1681264 and 1776787 dated June 17, 1937 and August 18, 1939

Scale: 1 inch = 40 chains

Mean Magnetic Declination 17°00′E.

Area Resurveyed, 23,111.08 Acres.

LINES DESIGNATED	BY WHOM SURVEYED	GROUP Nº	DATE OF SPECIAL INSTRUCTIONS	WHEN SURVEYED BEGUN	WHEN SURVEYED COMPLETED
Exteriors	Mark D. King	180	April 16, 1941	May 15, 1941	August 30, 1941
Subdivision	"	"	"	"	"

UNITED STATES DEPARTMENT OF THE INTERIOR

GENERAL LAND OFFICE

Denver, Colorado, May 4, 1945

This plat of Township No. 26 North, Range No. 89 West of the Sixth Principal Meridian, Wyoming, is strictly conformable to the field notes of the survey thereof which have been examined approved.

A. C. Horton Jr.
Supervisor of Surveys

Washington, D. C., AUGUST 13, 1945

The survey represented by this plat having been correctly executed in accordance with the requirements of law and the regulations of this office, is hereby accepted.

Joel David Wolfsohn
Assistant Commissioner.

MJL

RCM

1389-A

Transcribed by K.O. Sept 10, 1945

26-89

1891

TOWNSHIP No. 26 NORTH, RANGE No. 89 WEST of the 6th Principal MERIDIAN.

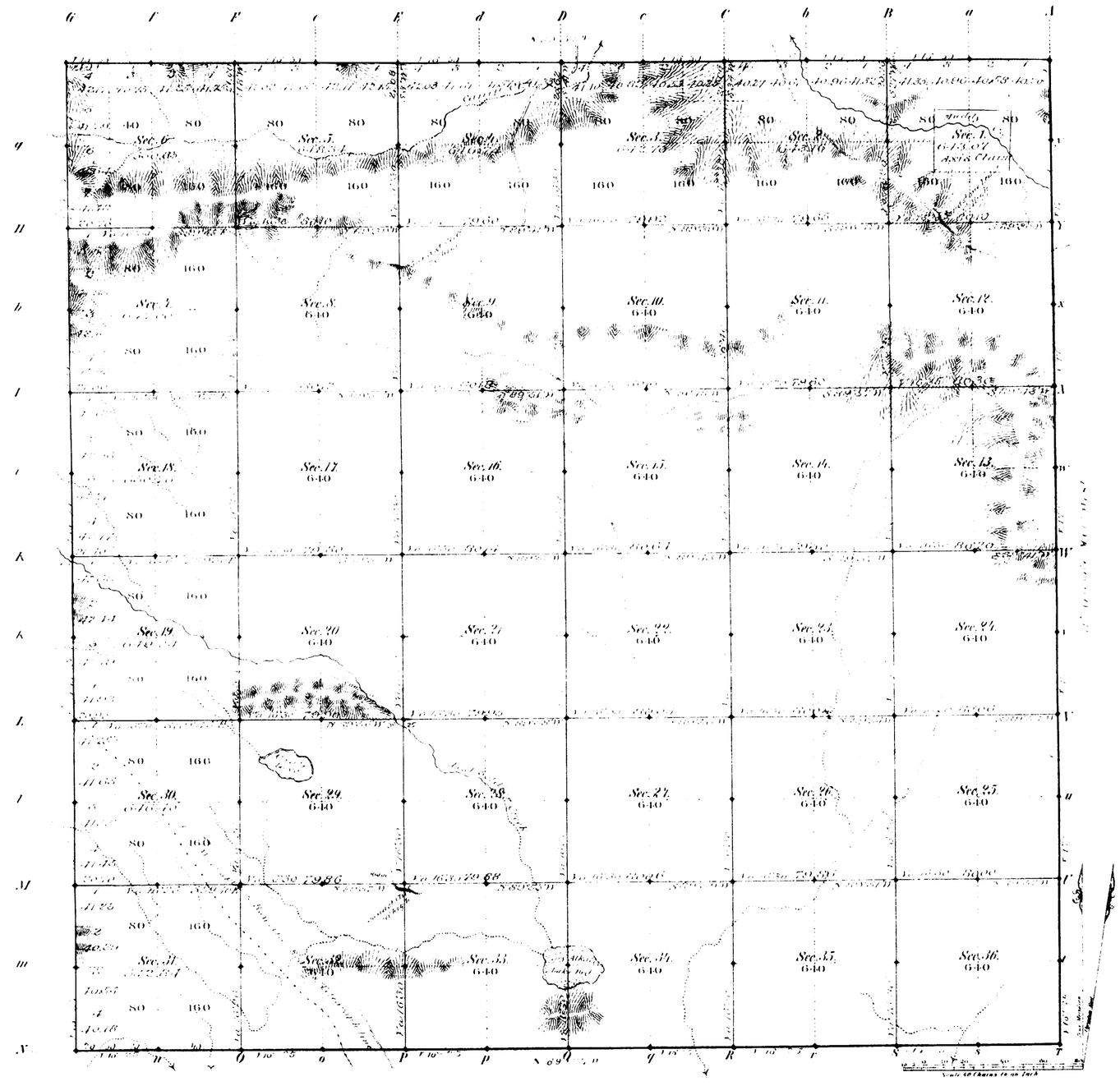

Total number of Acres 23111.06

Surveys Designated	By Whom Surveyed	Date of Contract	Amount of Surveys Mi.	Ch.	Lk.	When Surveyed	Magnetic Declination
S. N. Township lines	Robert H. Black	May 31, 1882	16	31	20	Aug. 6 & 7, 1882	16° 27' East
Subdivisions	" "	" "	66	8	27	Aug. 28 Sept. 2 1882	16° 30' "
Connections							
4th Guide M. M.	Mahoney & Grant	Octob. 28, 1882	7	31	11	April 16, 1881	

The above Map of Township No. 26 North Range No. 89 West of the Sixth Principal Meridian Wyoming Territory is strictly conformable to the field notes of the survey thereof on file in this Office, which have been examined and approved.

Surveyor General's Office,
Cheyenne Wyoming
April 9th 1883

[signature] Sur. Gen.l

A. Gast & Co. St. Louis Mo.

1389

26-89

(19)

1905

30

EXTERIOR LINES.

SCALE 3 MILES TO 1 INCH; MAGNETIC VARIATION EAST.

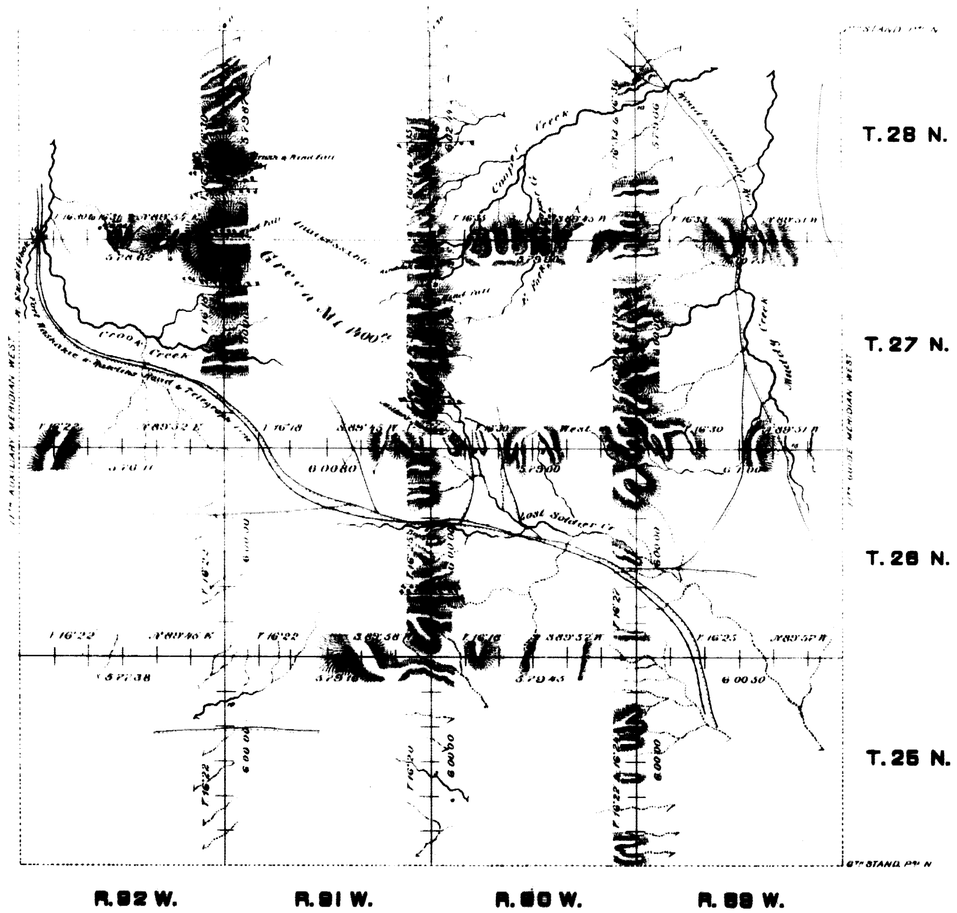

Surveys Designated	By Whom surveyed	Date of Contract	Amount of Surveys Mls.	Chs.	Lks.	When Surveyed
Exterior lines	Robert W. Black	May 31, 1882	137	74	64	Aug. 5 – 25, 1882
Connections	" " "	" " "		9	33	" " "

I hereby certify that the above diagram of the exterior lines of Townships No. 25, 26, 27 and 28 North Ranges No. 89, 90, 91, and 92 West of the Sixth Principal Meridian Wyoming Territory is strictly conformable to the field notes of the survey thereof on file in this office, which have been examined and approved.

Surveyor General's Office
Cheyenne Wyo.
April 9th 1883

Edw. C. David
Surveyor General

1401