3747

TOWNSHIP No. 27 NORTH. RANGE No. 81 WEST of the 6TH Principal MERIDIAN.

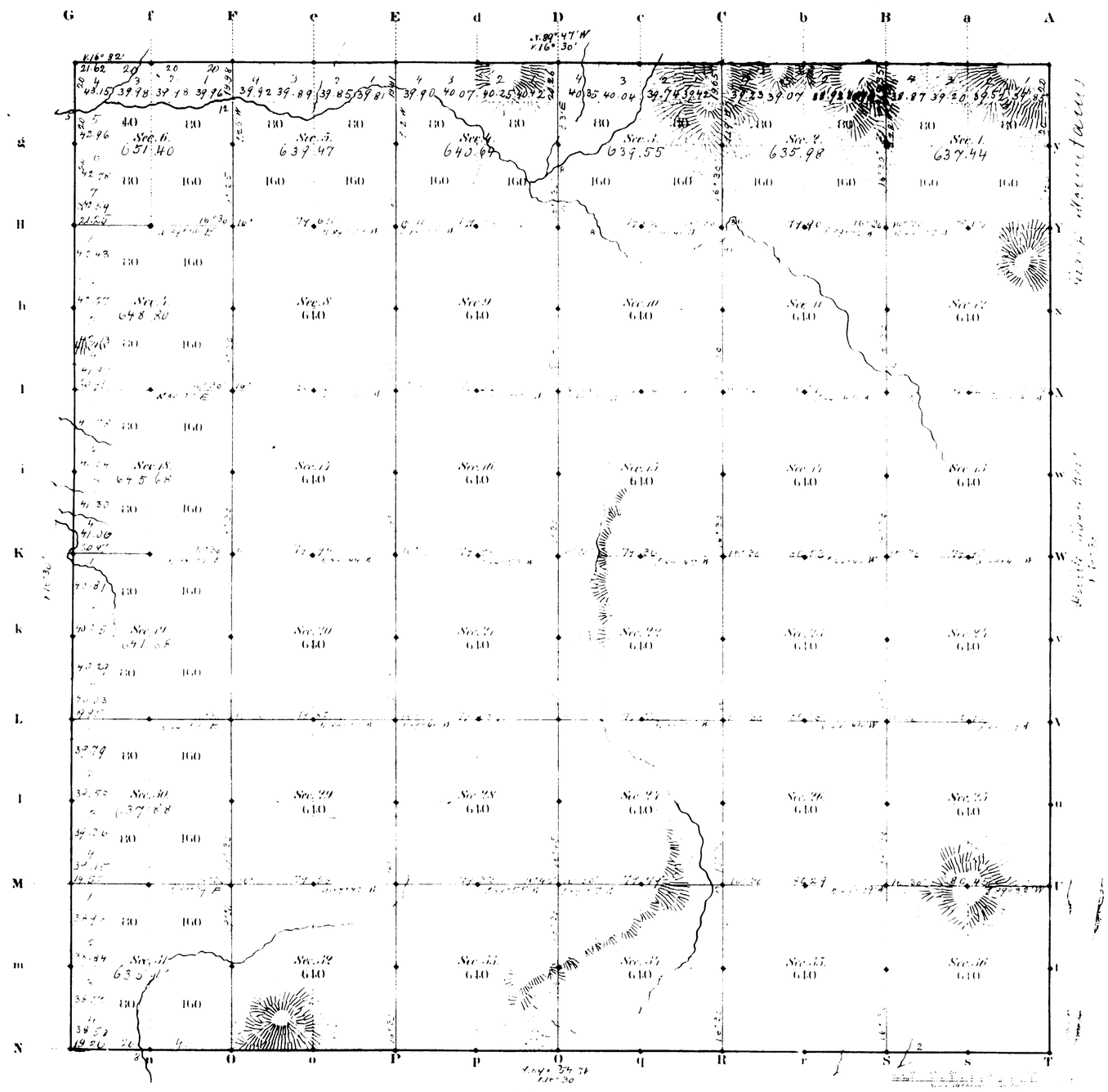

Total number of Acres 23053.64

Surveys Designated	By Whom Surveyed	Date of Contract	Amount of Surveys Mls	Chs	Lks	When Surveyed	Magnetic Declination
5th & 6th Township lines	Downey & Grant	Octob 29, 1880	18	00	88	May 15-17, 1882	16° 30' East
Subdivisions	" " "	"	54	7	13	Aug 11-17, 1882	16° 30' "
Connections							
10th Guide M W	Downey & Grant	Aug 12, 1880	6	00	00	Aug 28, 29, 1880	

The above Map of Township No. 27 North of Range No. 81 West of the Sixth Principal Meridian Wyoming Territory is strictly conformable to the field notes of the survey thereof on file in this Office, which have been examined and approved.

Surveyor General's Office
Cheyenne Wyoming
April 16 1884

Edw. C. Davis
Chief Dep.

2194

27 - 81

Acces. 6267

ORIGINAL

TOWNSHIPS Nos. 27 AND 28 NORTH, RANGES Nos. 78,79,80 AND 81 WEST OF THE SIXTH PRINCIPAL MERIDIAN, WYOMING.

DEPENDENT RESURVEY OF EXTERIOR LINES

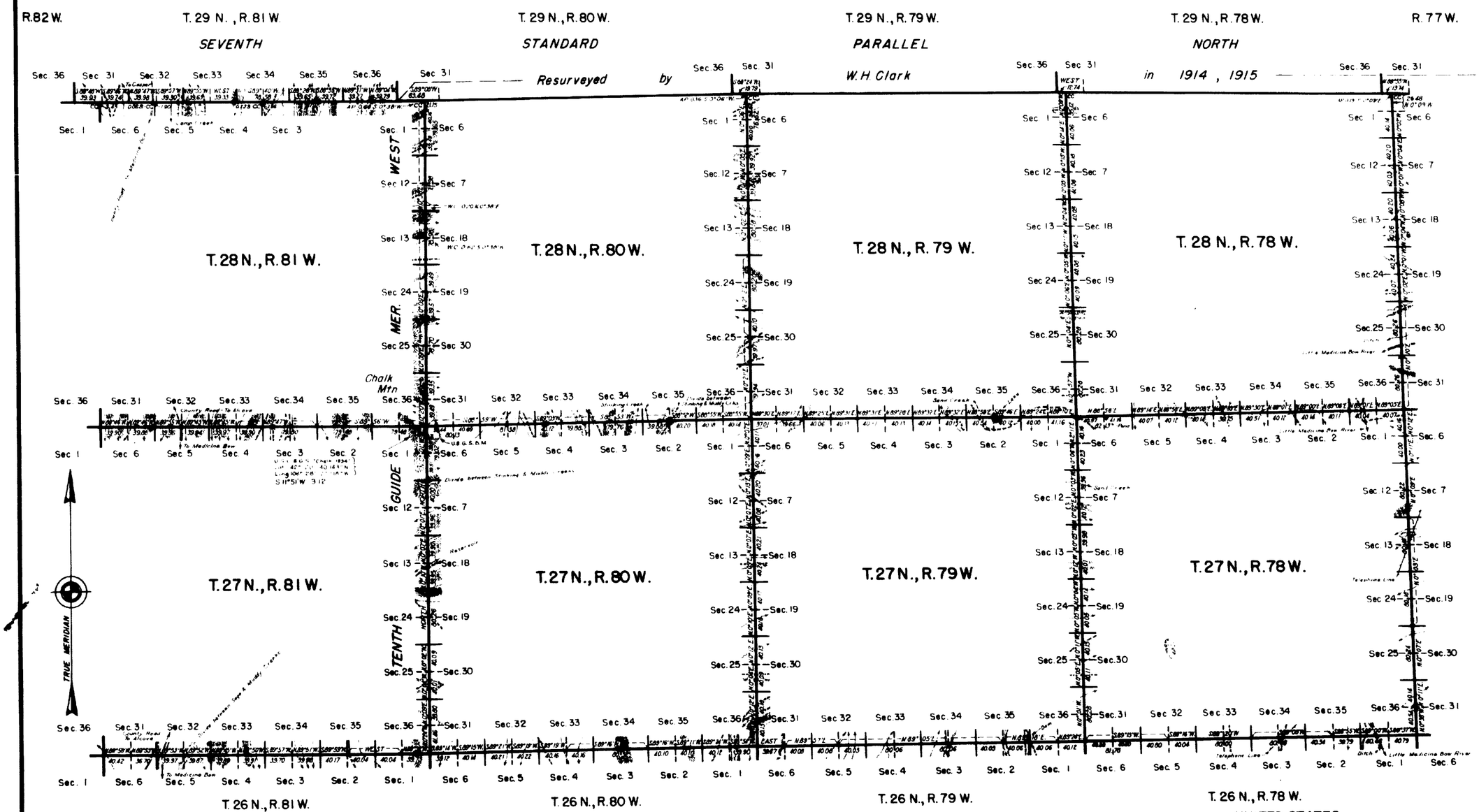

Resurvey authorized by Commissioner's letter "E" dated June 12, 1937.

Scale: 100 Chains to an Inch

LINES DESIGNATED	BY WHOM SURVEYED	GROUP No.	GROUP DATE	MILEAGE MLS.	MILEAGE CHS.	WHEN SURVEYED BEGUN	WHEN SURVEYED COMPLETED
Exterior	Russell C. MacDonald	158	March 26, 1938	101	58.66	April 29, 1938	July 10, 1938
Connecting	" " "	"	" " "	1	5.24	May 10, 1938	June 15, 1938

M.M.B.

Office of Supervisor of Surveys
Denver, Colorado, May 16, 1942.
The above plat of the exterior lines of Townships Nos. 27 and 28 North, Ranges Nos. 78,79,80 and 81 West of the Sixth Principal Meridian, Wyoming, is strictly conformable to the field notes of the resurvey thereof which have been examined and approved.

Supervisor of Surveys.

UNITED STATES
DEPARTMENT OF THE INTERIOR
GENERAL LAND OFFICE
Washington, D.C., May 23, 1942
The resurvey represented by this plat having been correctly executed in accordance with the requirements of law and the regulations of this office, is hereby accepted.

Joel David Wolfsohn

Assistant Commissioner.

3028

(27) Indexed

3759

75

EXTERIOR LINES

Scale 3 M[redacted] Magnetic Var. East

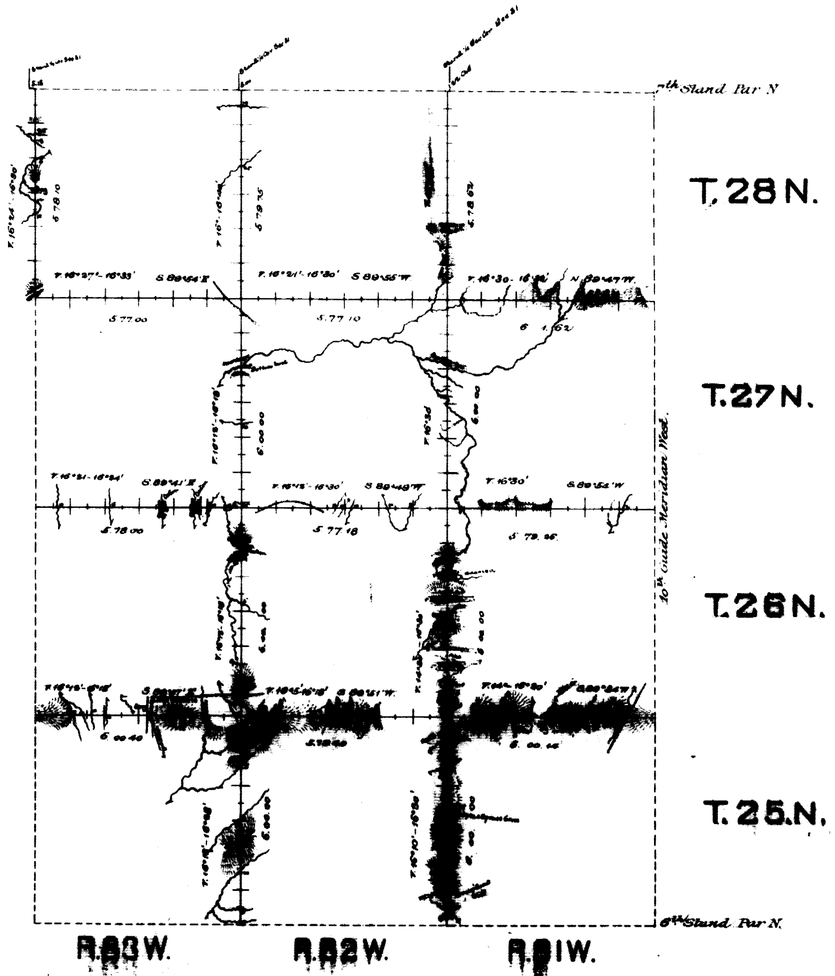

Surveys designated	By whom surveyed	Date of Contract	Amount of Surveys	When surveyed.
Exterior lines	Downey & Grant	Oct 29 1880	107 66 57	May 12 June 1 1882
Connections	" "	" "	9 37	" "

I hereby [redacted] the above diagram of the Exterior lines of Townships 25, 26, 27 & 28 North Ranges 81, 82 & 83 West of the 6th Principal Meridian Wyoming Terry are strictly conformable to the field notes of the survey thereof on file in this office which have been examined and approved.

Surveyor General's Office
Cheyenne, Wyo. April 16 1884

Edw. C. David
Surveyor General

2206

(11)

Indexed 695

10TH GUIDE MERIDIAN WEST

From the 6th to the 8th Stand.d Par.l North, betw.n Ranges 80 & 81 West, of the 6th Prep.l Merd.n

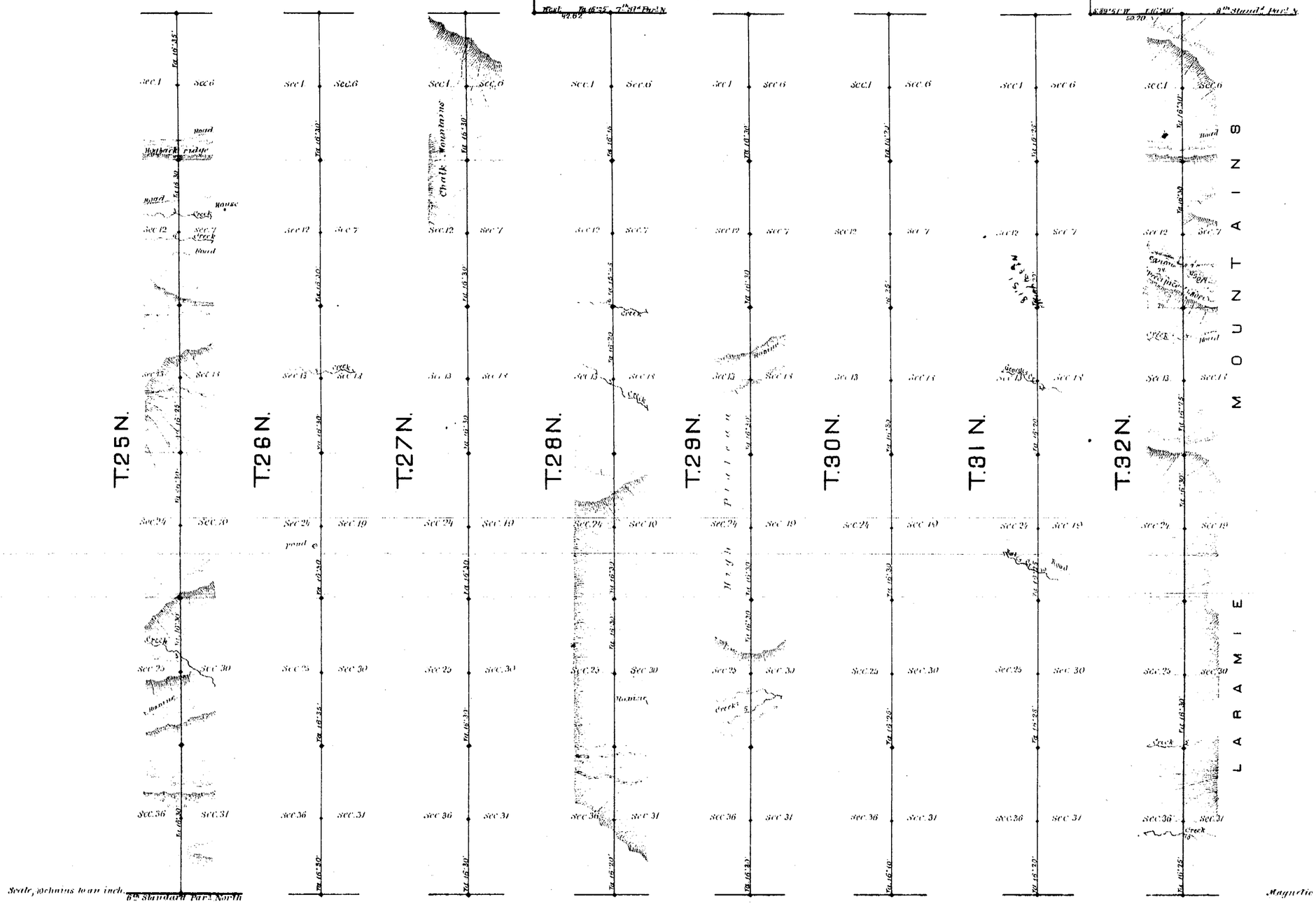

Surveys Designated	By whom surveyed	Date of contract	Amount of surveys			When surveyed
			miles.	chs.	lks	
10th Guide Merd.n W.	Downey & Girard	August 12, 1880	48	00	00	Aug.st & Sept.br 1880
Connections	" "	"		42	62	" "

I hereby certify that the above diagram of the 10th Guide Meridian West of the 6th Principal Mer.n from the 6th to the 8th Standard Parallel N. in Wyo.g Ter.y is strictly conformable to the field notes of the survey thereof on file in this office, which have been examined and approved.

Surveyor Generals Office

Cheyenne, Wyo. March 12, 1881

Edw. C. David

Surveyor General.