3757

TOWNSHIP No. 27 NORTH. RANGE No. 84 WEST of the 6th Principal MERIDIAN.

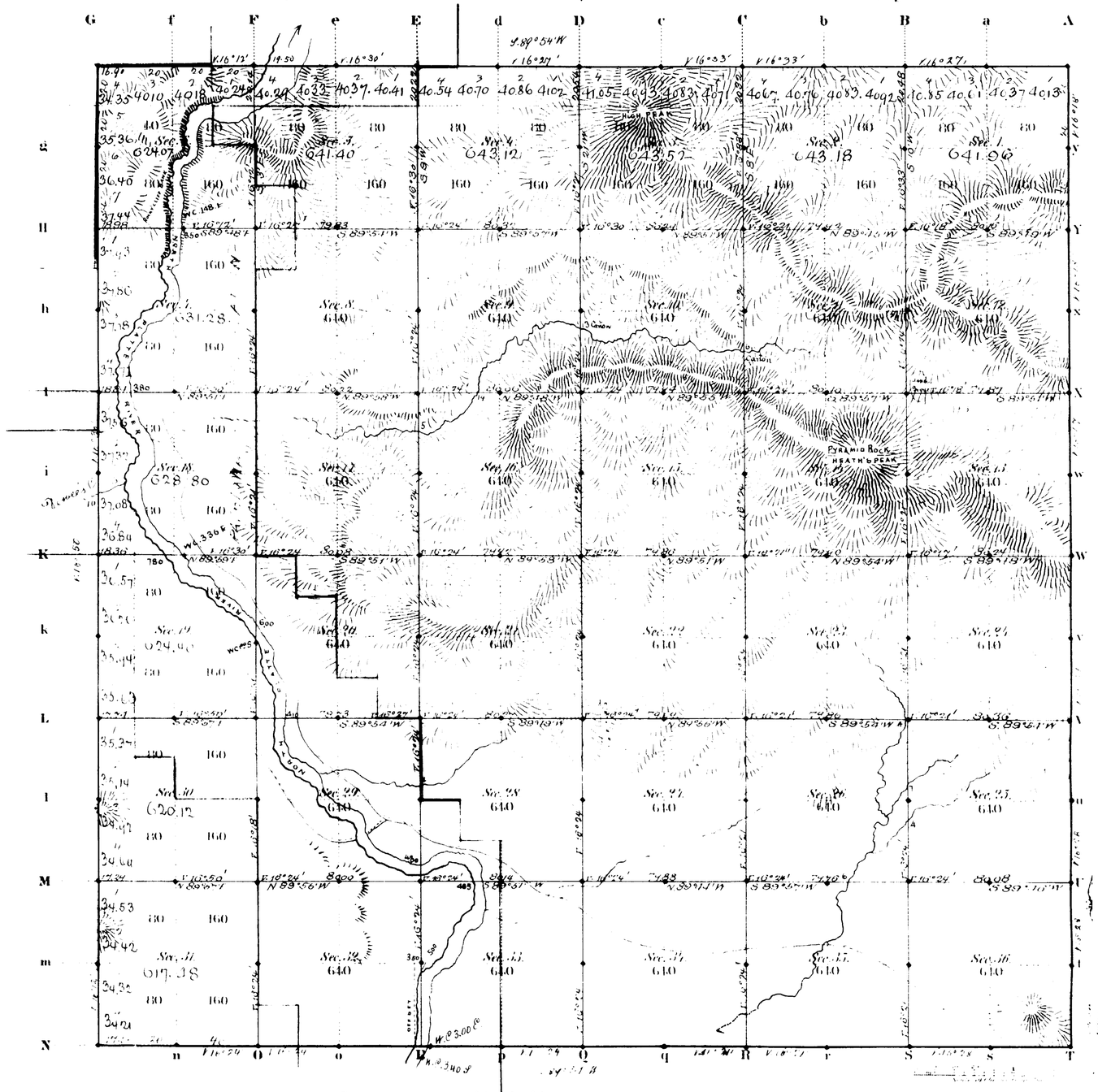

Total number of Acres 22,950.33

Surveys Designated	By Whom Surveyed	Date of Contract	Amount of Surveys Mls	Chs	Lks	When Surveyed	Magnetic Declination
E. & W. Township lines	Downey & Grant	Octob 29, 1880	11	77	08	Septbr. 1881	16°35' East
Subdivisions	"	" "	59	73	69	July 4-27, 1882	16°24' "
Connections							
E. & N. Township lines	M. N. Grant	" " "	11	76	90	Septbr. 3, 10, 1881	

The above Map of Township No. 27 North of Range No. 84 West of the Sixth Principal Meridian Wyoming Territory is strictly conformable to the field notes of the survey thereof on file in this Office, which have been examined and approved.

Surveyor General's Office,
Cheyenne Wyoming
April 16th 1884

Edw. C. Davis
Pub. Sen.

2204

27 - 84

Accs. 6269

ORIGINAL

TOWNSHIPS Nos. 27 AND 28 NORTH, RANGES Nos. 82, 83 AND 84 WEST OF THE SIXTH PRINCIPAL MERIDIAN, WYOMING.

DEPENDENT RESURVEY OF EXTERIOR LINES

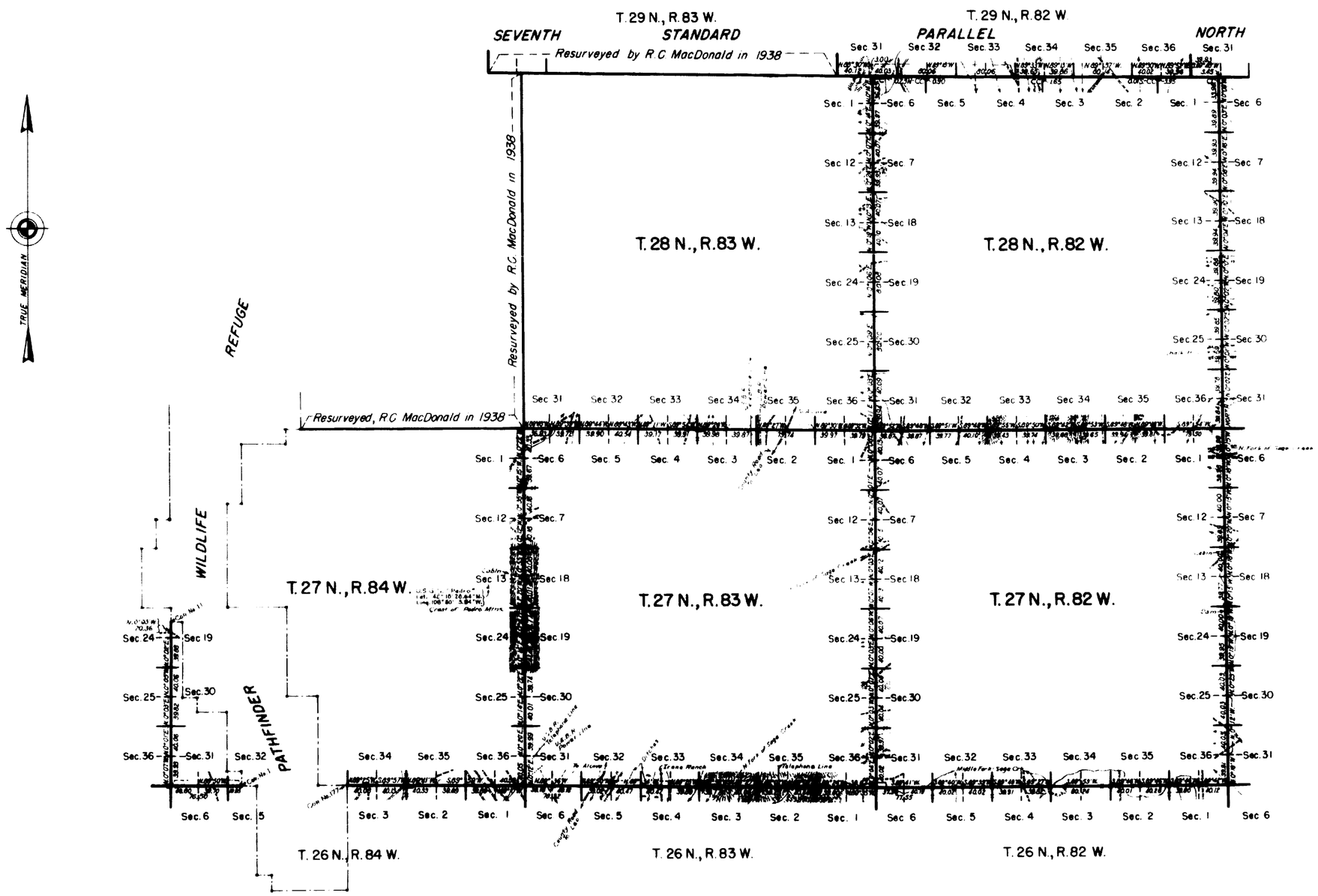

Resurvey authorized by Commissioner's letter "E" dated June 12, 1937.

Scale: 100 Chains to an Inch

LINES DESIGNATED	BY WHOM SURVEYED	GROUP		MILEAGE		WHEN SURVEYED	
		No	DATE	MLS.	CHS.	BEGUN	COMPLETED
Exterior	Russell C. MacDonald	158	March 26, 1938	66	53.56	June 25, 1938	Sept. 26, 1938
Connecting	" " "	"	" " "		56.98	July 29, 1938	Sept. 22, 1938

H.M.B.

Office of Supervisor of Surveys
Denver, Colorado, May 16, 1942.
The above plat of the exterior lines of Townships Nos. 27 and 28 North, Ranges Nos. 82, 83 and 84 West of the Sixth Principal Meridian, Wyoming, is strictly conformable to the field notes of the resurvey thereof which have been examined and approved.

Supervisor of Surveys.

UNITED STATES
DEPARTMENT OF THE INTERIOR
GENERAL LAND OFFICE
Washington, D.C., May 23, 1942
The resurvey represented by this plat having been correctly executed in accordance with the requirements of law and the regulations of this office, is hereby accepted.

Joel David Wolfsohn

Assistant Commissioner.

3030

Indexed.

(14)

1253

70

EXTERIOR LINES.

Scale, 3 miles to an inch. Mag. Variat. East

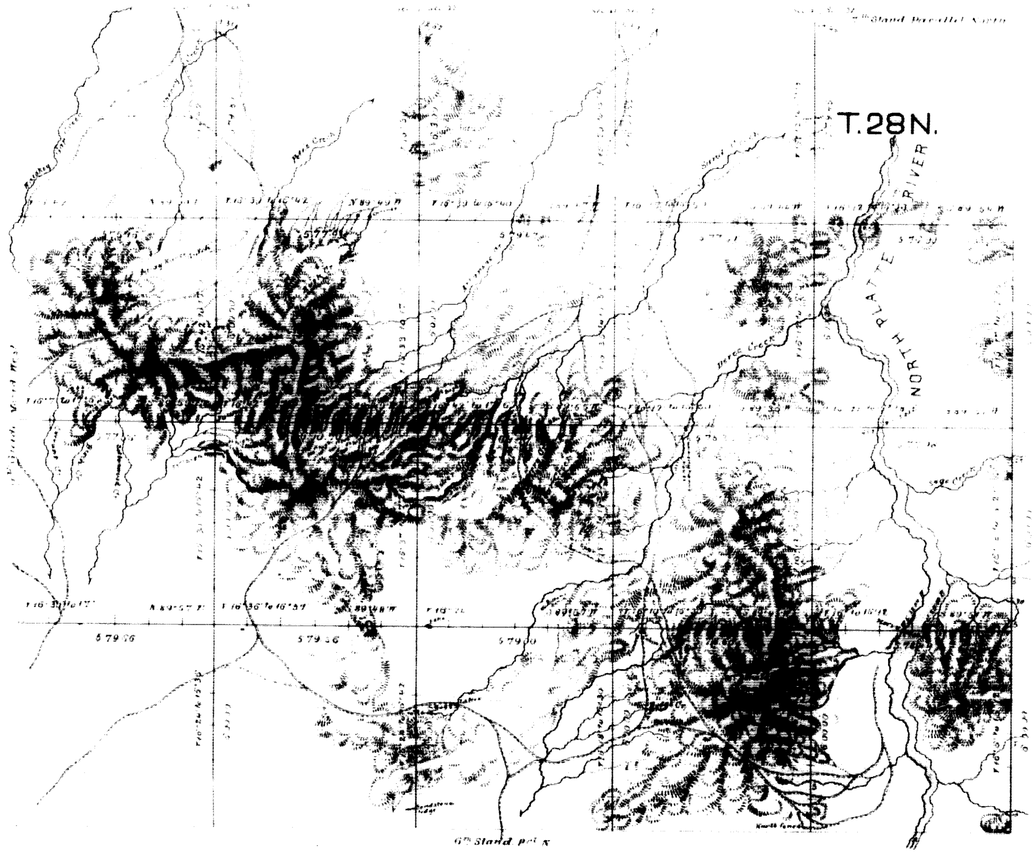

Surveys Designated	By Whom Surveyed	Date of Contract	Amount of Surveys			When surveyed
			miles	chs.	lks.	
Exterior lines	Dawson & Grant	October 29, 1880	203	66	86	Sept. & Octob. 7, 1882
Connections	" " "	" " "		53	84	" " "

905

I hereby certify that the above diagram of the exterior lines of Townships 25 to 27 N inclusive, Ranges 84 to 88 W inclusive, Township 28 N, Ranges 85 to 88 inclusive, West of the 6th Principal Meridian, Wyo. Ter. is strictly conformable to the field notes of the survey thereof on file in this office, which have been examined and approved.

Surveyor Generals Office,
Cheyenne, Wyo. August 15th 1882.

Edw. C. Davis
Surveyor General.