1181

22

TOWNSHIP No. 27 NORTH, RANGE No. 86 WEST of the 6th Principal MERIDIAN.

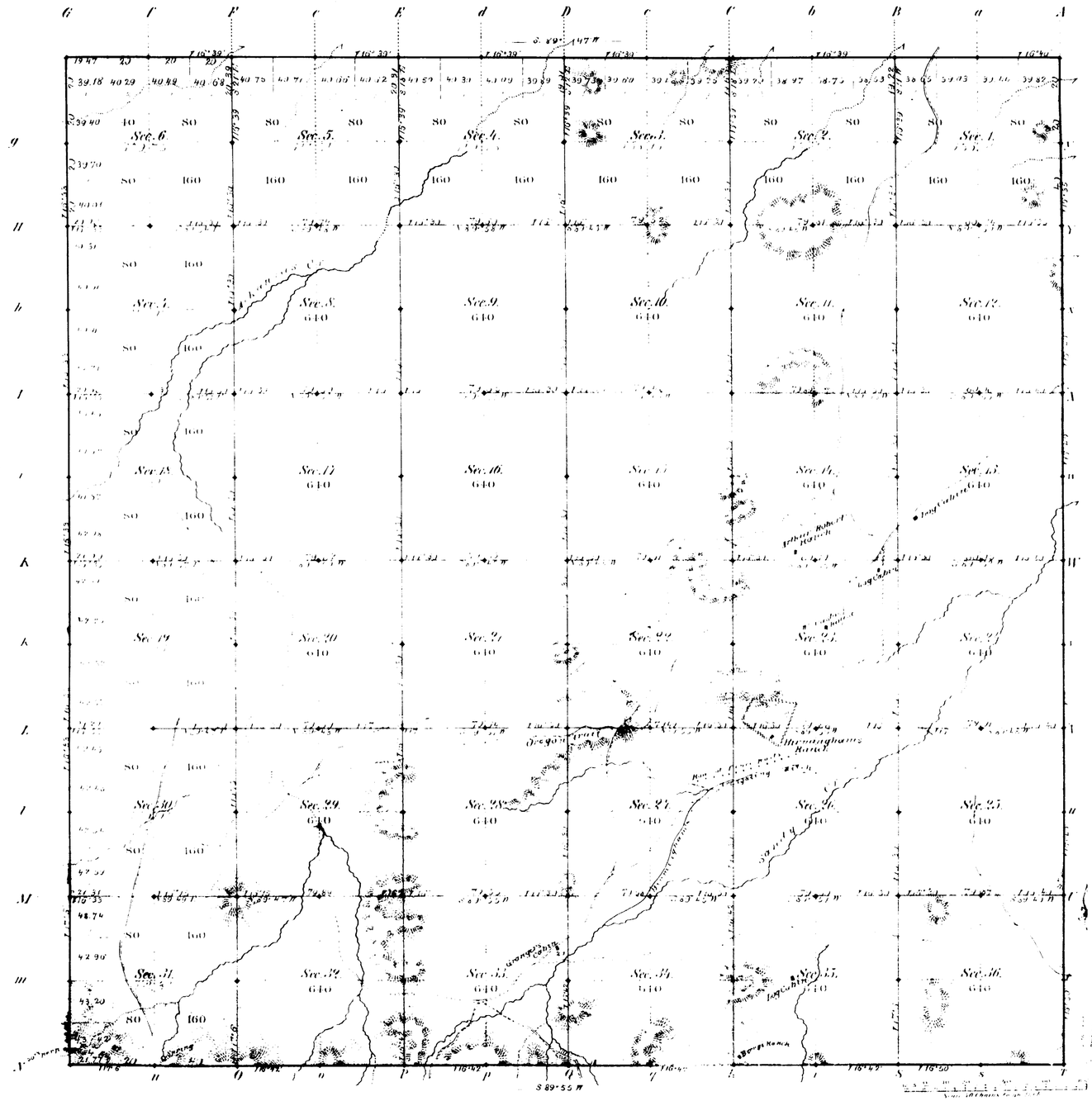

Total number of Acres 23,175.46

Surveys Designated	By Whom Surveyed	Date of Contract	Amount of Surveys Mi.	Ch.	Lk.	When Surveyed	Magnetic Declination
Township lines	Donney & Grant	Octob. 29, 1880	24	1	24	Sept 17 to 24-26, 1881	16° 40' East
Subdivisions	M. N. Grant	Aug 30, 1881	59	77	36	Nov 28 Dec 3, 1881	16° 30' East
Connections							

The above Map of Township No. 27 North of Range No. 86 West of the Sixth Principal Meridian Wyoming Territory is strictly conformable to the field notes of the survey thereof on file in this Office which have been examined and approved.

Surveyor General's Office, Edw. C. David, Pur. Gen.

Cheyenne Wyoming

August 7th 1882

858

27-86

ORIGINAL

TOWNSHIP EXTERIORS, GROUP Nº 180, WYOMING.

DEPENDENT RESURVEY

SHEET 1 OF 2



LINES DESIGNATED	BY WHOM SURVEYED	GROUP No.	DATE OF SPECIAL INSTRUCTIONS	WHEN SURVEYED BEGUN	WHEN SURVEYED COMPLETED
Exterior	Mark D. King	180	April 16, 1941	May 30, 1941	August 15, 1941

UNITED STATES DEPARTMENT OF THE INTERIOR
BUREAU OF LAND MANAGEMENT

Denver, Colorado, January 8, 1947
This plat of Townships Nos. 25 & 26 North, Ranges Nos. 85 & 86 West, and Townships Nos 27 & 28 North, Ranges Nos. 85, 86, 87, 88 & 89 West of the Sixth Principal Meridian, Wyoming, is strictly conformable to the field notes of the survey thereof which have been examined and approved.

Acting Chief Cadastral Engineer

Washington, D.C., August 25, 1947
The survey represented by this plat having been correctly executed in accordance with the requirements of law and the regulations of this office, is hereby accepted.

Assistant Director

Acces 6435

3050

Indexed.

(14)

1233

70

EXTERIOR LINES.

Scale, 3 miles to an inch. Mag. Variat. East.

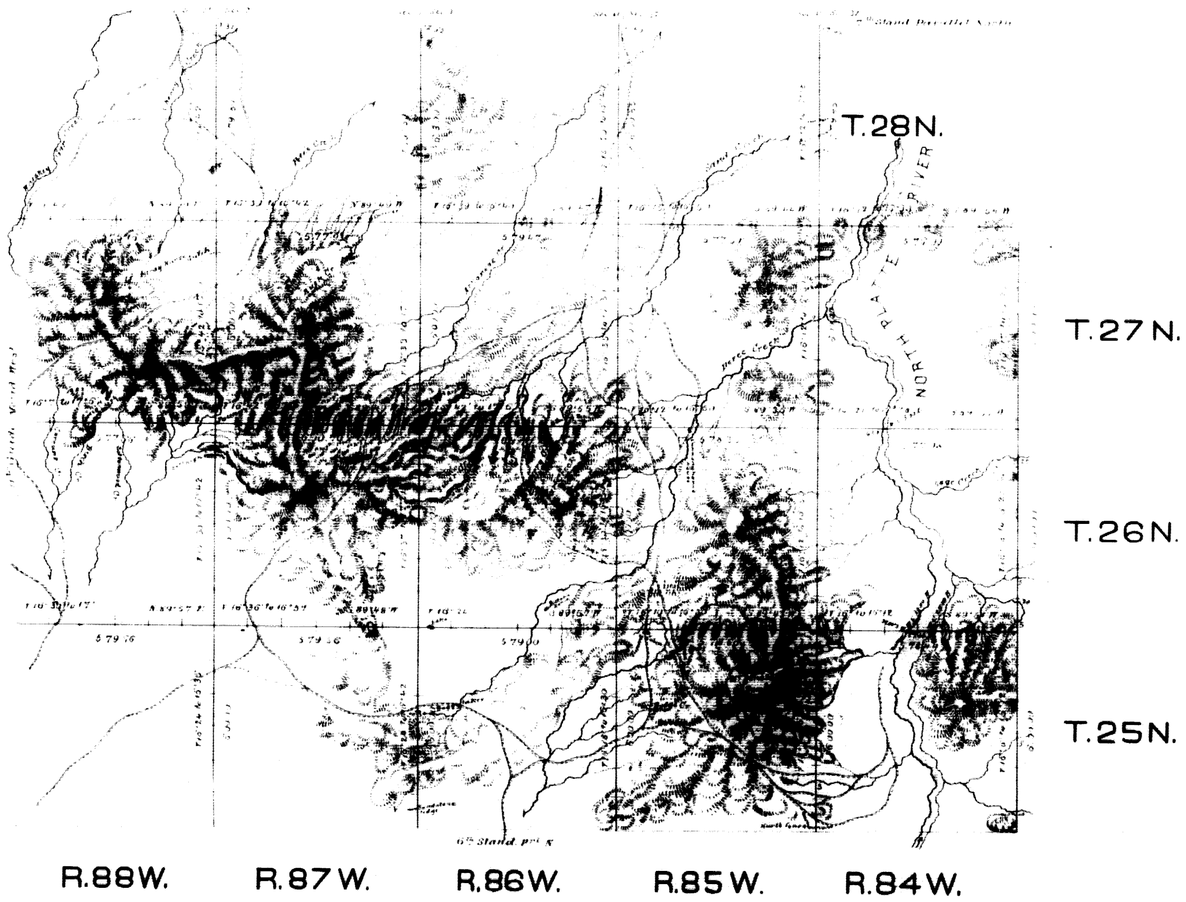

Surveys Designated	By whom Surveyed	Date of Contract	Amount of Surveys			When Surveyed
			mile	chs	lks	
Exterior lines	Downey & Grant	October 29, 1880	203	60	88	Sept. 1 - Octob. 7, 1881
Connections	" " "	" " "		53	84	" " "

905

I hereby certify that the above diagram of the exterior lines of Townships 25 to 27 N inclusive, Rgs 84 to 88 W inclusive, Township 28 N, Ranges 85 to 88 inclusive, West of the 6th Principal Meridian, Wyo. Ter. is strictly conformable to the field notes of the survey thereof on file in this Office, which have been examined and approved.

Surveyor General's Office,
Cheyenne, Wyo. August 15th 1882

Edw. C. David
Surveyor General