TOWNSHIP No. 28 NORTH. RANGE No. 80 WEST of the 6th Principal MERIDIAN.



Total number of Acres. 22,825.87

Surveys Designated	By Whom Surveyed	Date of Contract	Amount of Surveys Mls.	Chs.	Lks.	When Surveyed	Magnetic Declination
E. & S. Township lines	Downey & Grant	May 7th 1881	11	75	39	July 2-4, 1881	16°30' East
Subdivisions	McCarthy & Forbes	" " "	59	55	91	Sept. 19-23, 1881	16°30' " "
Connections	" " "	" " "	1	20	20	" " "	
7th Stand. Prl. N	Downey & Grant	" " "	6	0	44	May 20, 1881	
10th Guide M. W.	" " "	August 12, 1880	6	0	0	August 30, 1880	

The above Map of Township No. 28 North of Range No. 80 West of the Sixth Principal Meridian Wyoming Territory is strictly conformable to the field notes of the survey thereof on file in this Office, which have been examined and approved

Surveyor General's Office.
Cheyenne Wyoming
December 30th 1881.

Edw. C. David
Surv. Genl.

A. Gast & Co., St. Louis Mo.

684

28 - 80

Acces. 6267

ORIGINAL

TOWNSHIPS Nos. 27 AND 28 NORTH, RANGES Nos. 78,79,80 AND 81 WEST OF THE SIXTH PRINCIPAL MERIDIAN, WYOMING.

DEPENDENT RESURVEY OF EXTERIOR LINES

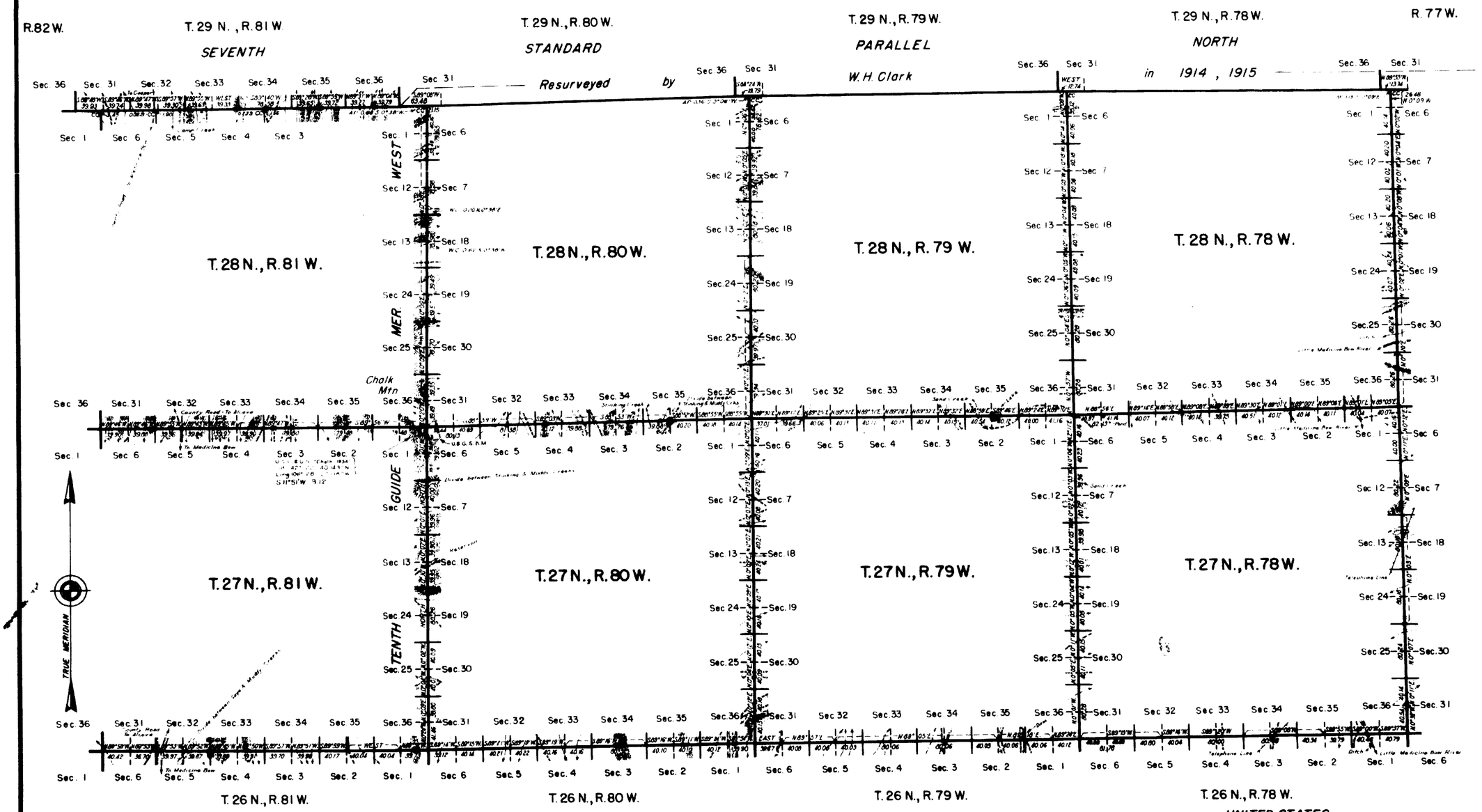

Resurvey authorized by Commissioner's letter "E" dated June 12, 1937.

Scale: 100 Chains to an Inch

LINES DESIGNATED	BY WHOM SURVEYED	GROUP		MILEAGE		WHEN SURVEYED	
		No.	DATE	MLS.	CHS.	BEGUN	COMPLETED
Exterior	Russell C. MacDonald	158	March 26, 1938	101	58.66	April 29, 1938	July 10, 1938
Connecting	" " "	"	" " "	1	5.24	May 10, 1938	June 15, 1938

Office of Supervisor of Surveys
Denver, Colorado, May 16, 1942

The above plat of the exterior lines of Townships Nos 27 and 28 North, Ranges Nos. 78, 79, 80 and 81 West of the Sixth Principal Meridian, Wyoming, is strictly conformable to the field notes of the resurvey thereof which have been examined and approved.

Supervisor of Surveys.

UNITED STATES
DEPARTMENT OF THE INTERIOR
GENERAL LAND OFFICE
Washington, D.C., May 23, 1942

The resurvey represented by this plat having been correctly executed in accordance with the requirements of law and the regulations of this office, is hereby accepted.

Joel David Wolfsohn

Assistant Commissioner.

3028

(11)

Indexed 695

10TH GUIDE MERIDIAN WEST

From the 6th to the 8th Stand.d Par.l North, betw. Ranges 80 & 81 West, of the 6th Prep.l Merd.n

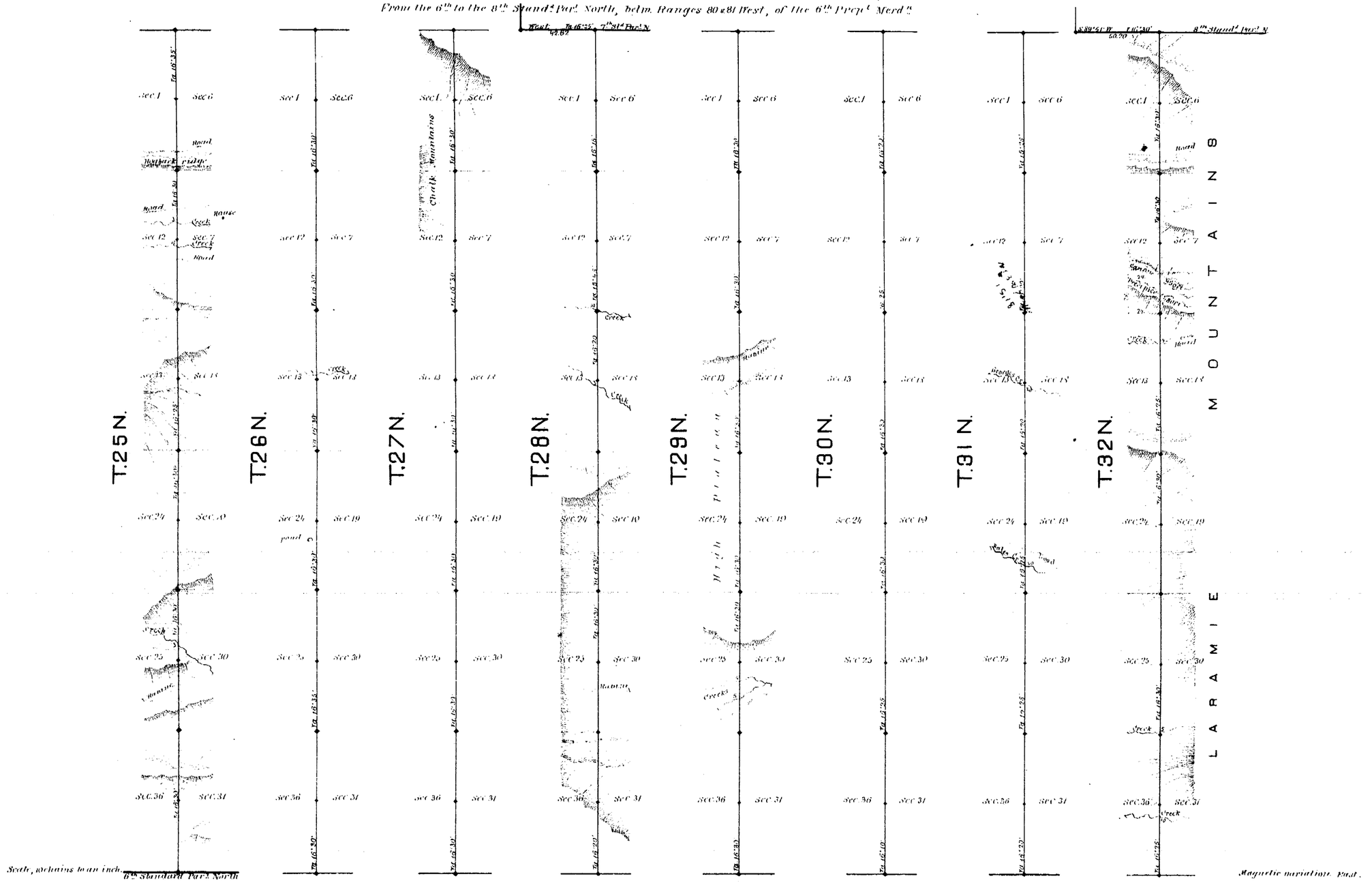

Surveys Designated	By whom surveyed	Date of contract	Amount of surveys	When surveyed
			mls. chs. lks.	
10th Guide Mer.d W.	Denney & Grant	August 12, 1880	48. 00. 00.	Aug. & Sep.tbr 1880
Connections	" "	"	12. 62.	" "

I hereby certify that the above diagram of the 10th Guide Meridian West of the 6th Principal Mer., from the 6th to the 8th Standard parallel N. in Wyo. Ter. is strictly conformable to the field notes of the survey thereof on file in this office, which have been examined and approved.

Surveyor Generals Office
Cheyenne, Wyo March 12, 1881

Edw. C. David
Surveyor General.