Accs. No 6236

ORIGINAL

TOWNSHIP No. 28 NORTH, RANGE No. 84 WEST OF THE SIXTH PRINCIPAL MERIDIAN, WYOMING

SECTIONS 23, 24, 25, 26, 27, 28, 33, 34 AND 35

PATHFINDER RESERVOIR

AND

WILD LIFE REFUGE

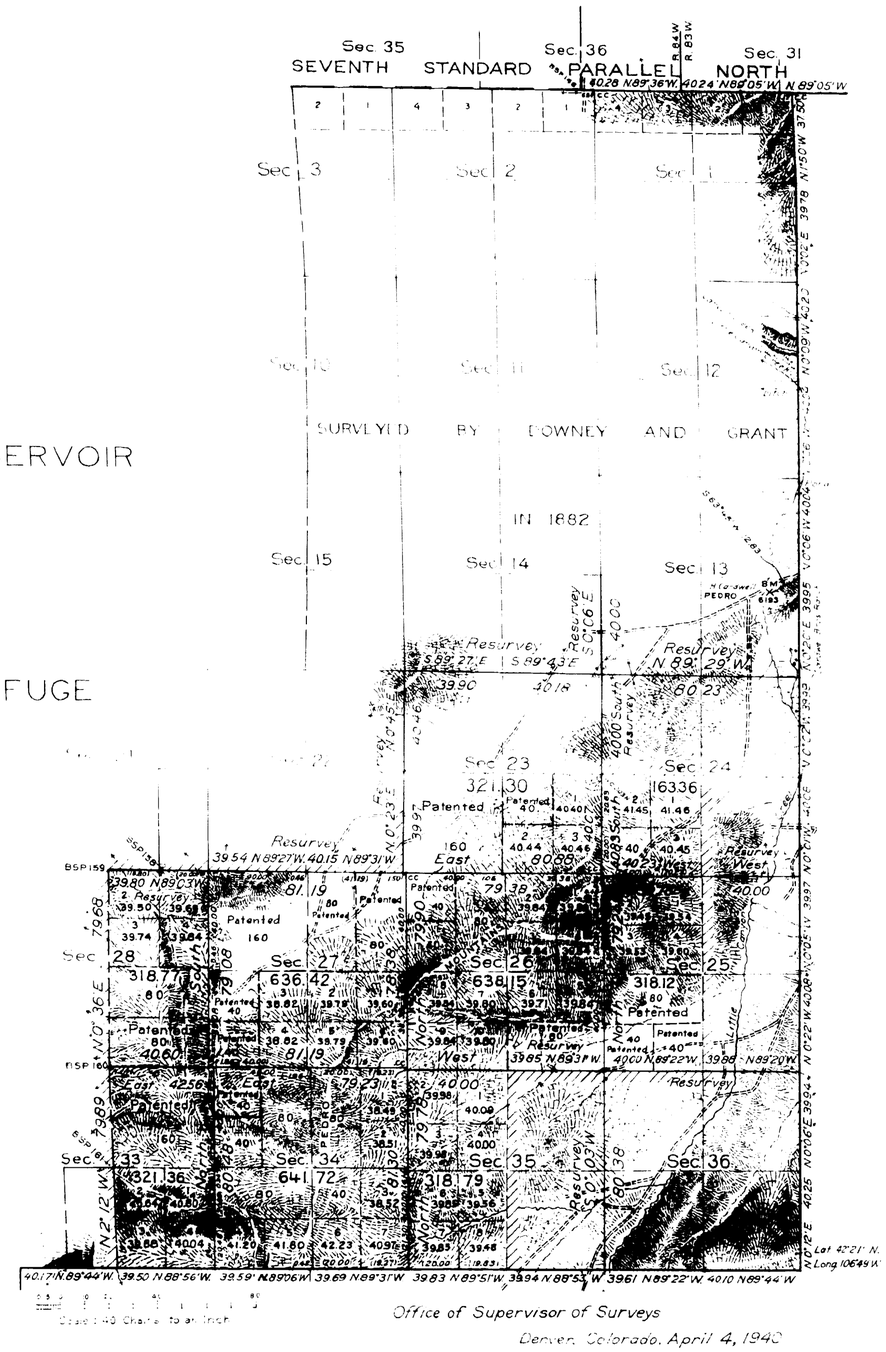

Scale 1:40 Chains to an Inch

Area Surveyed 367.99 Acres

LINES DESIGNATED	BY WHOM SURVEYED	GROUP No	GROUP DATE	MILEAGE MLS	MILEAGE CHS	WHEN BEGUN	SURVEYED COMPLETED
Exterior	R. C. MacDonald	171	April 1, 1938	10	36.53	August 7, 1938	May 6, 1939
Subdivisional	"	"	"	19	42.08	"	"
Connecting	"	"	"		11.36	"	"

Office of Supervisor of Surveys

Denver, Colorado, April 4, 1940

The above plat of Township No. 28 North, Range No. 84 West of the Sixth Principal Meridian, Wyoming, is strictly conformable to the field notes of the survey thereof which have been examined and approved.

Frank A. Johnson

Supervisor of Surveys

UNITED STATES

DEPARTMENT OF THE INTERIOR

GENERAL LAND OFFICE

Washington, D.C., Feb. 18, 1941

The survey represented by this plat having been correctly executed in accordance with the requirements of law and the regulations of this office is hereby accepted.

Joel David Wolfsohn

Acting Assistant Commissioner

AMT

2205-A

Transmitted to Cheyenne L.O. January 16, 1942

28 - 84

(27)

74

3758

TOWNSHIP No. 28 NORTH, RANGE No. 84 WEST of the 6TH Principal MERIDIAN.

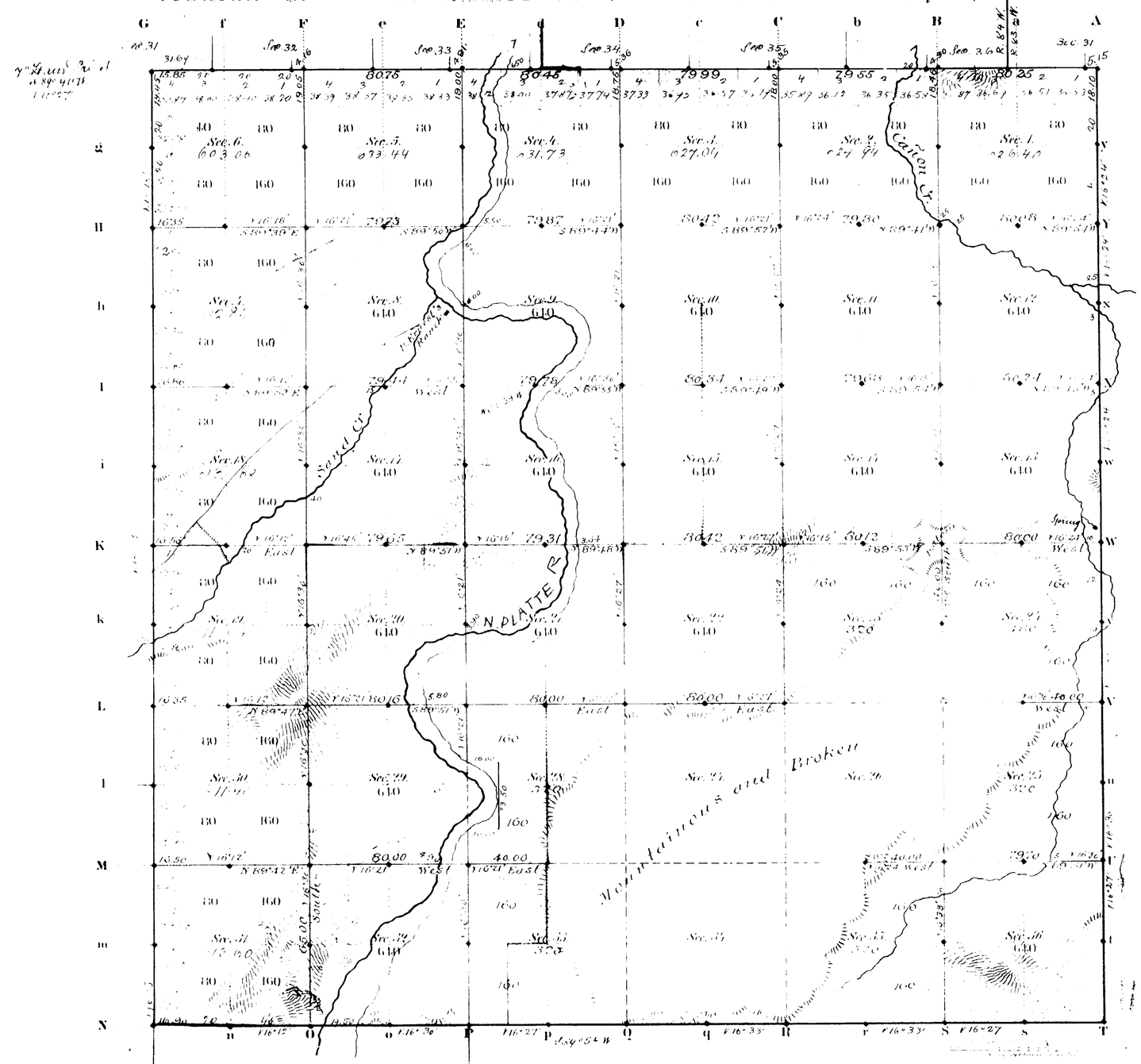

Total number of Acres 19129.77

Surveys Designation	By Whom Surveyed	Date of Contract	Amount of Surveys Mls	Chs	Lks	When Surveyed	Magnetic Declination
W.&S. Township lines	Towney & Grant	Octob. 24, 1880	11	77	55	Septbr. 1881 and June 1, 1882	16°20' East
Subdivisions	" "	" "	50	39	62	Dec. 29 - Dec. 7 '82	16°27' "
Connections	" "	" "		24	68	" "	
Township 1	M. Grant	Octob. 29, 1880	5	70	90	Septbr. 10, 1881	
7th Guard Trl. A	Towney & Grant	Octob. 28, 1880	5	76	84	April 30, 1881	

The above Map of Township No. 28 North of Range No. 84 West of the Sixth Principal Meridian Wyoming Territory is strictly conformable to the field notes of the survey thereof on file in this Office which have been examined and approved.

Surveyor General's Office
Cheyenne Wyoming
April 10 1884

Edw. C. Dwyer
Chief Dep.

2205

28 - 84

Accs. 6269

ORIGINAL

TOWNSHIPS Nos. 27 AND 28 NORTH, RANGES Nos. 82, 83 AND 84 WEST OF THE SIXTH PRINCIPAL MERIDIAN, WYOMING.

DEPENDENT RESURVEY OF EXTERIOR LINES

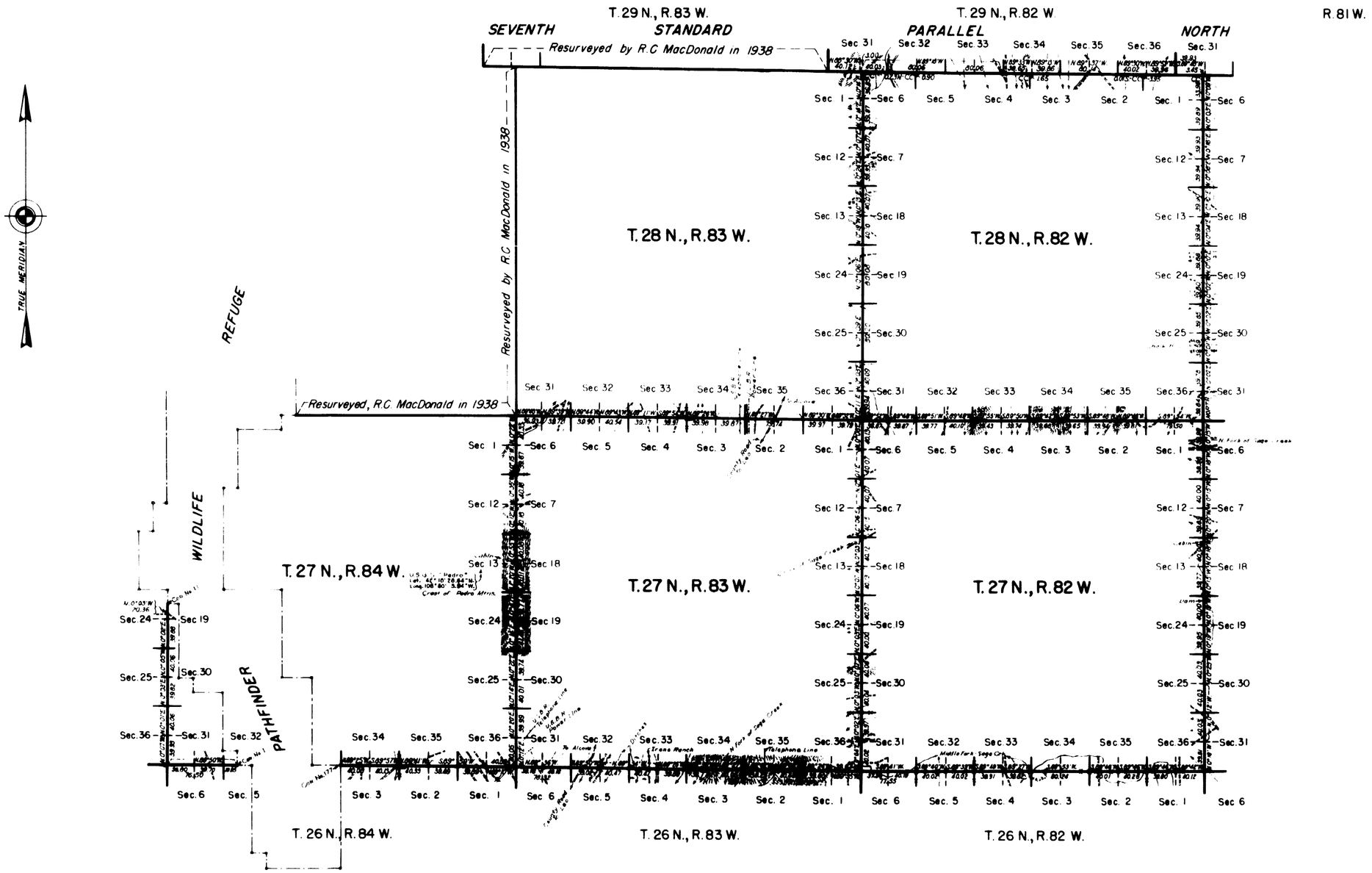

Resurvey authorized by Commissioner's letter "E" dated June 12, 1937.

Scale: 100 Chains to an Inch

LINES DESIGNATED	BY WHOM SURVEYED	GROUP		MILEAGE		WHEN SURVEYED	
		Nº	DATE	MLS.	CHS.	BEGUN	COMPLETED
Exterior	Russell C MacDonald	158	March 26, 1938	66	53.56	June 25, 1938	Sept. 26, 1938
Connecting	" " "	"	" " "		55.98	July 29, 1938	Sept. 22, 1938

H.M.B.

Office of Supervisor of Surveys
Denver, Colorado, May 16, 1942.
The above plat of the exterior lines of Townships Nos. 27 and 28 North, Ranges Nos. 82, 83 and 84 West of the Sixth Principal Meridian, Wyoming, is strictly conformable to the field notes of the resurvey thereof which have been examined and approved.

Supervisor of Surveys.

UNITED STATES
DEPARTMENT OF THE INTERIOR
GENERAL LAND OFFICE
Washington, D.C., May 23, 1942
The resurvey represented by this plat having been correctly executed in accordance with the requirements of law and the regulations of this office, is hereby accepted.

Joel David Wolfsohn

Assistant Commissioner.

M.V.

3030