8355 Click Here for Field Notes

ORIGINAL

TOWNSHIP 28 NORTH, RANGE 85 WEST, OF THE SIXTH PRINCIPAL MERIDIAN, WYOMING.

DEPENDENT RESURVEY AND SUBDIVISION OF SECTIONS

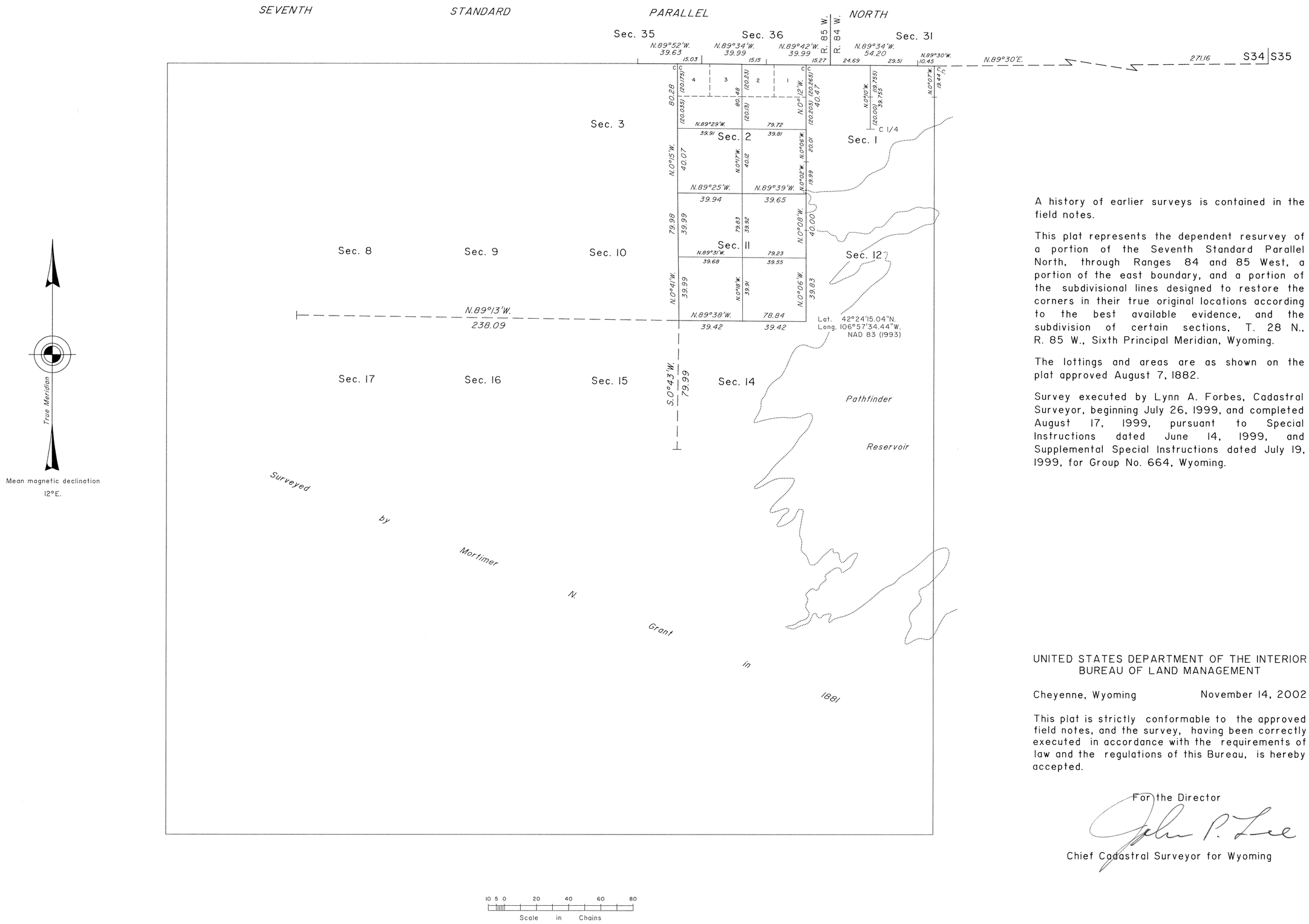

A history of earlier surveys is contained in the field notes.

This plat represents the dependent resurvey of a portion of the Seventh Standard Parallel North, through Ranges 84 and 85 West, a portion of the east boundary, and a portion of the subdivisional lines designed to restore the corners in their true original locations according to the best available evidence, and the subdivision of certain sections, T. 28 N., R. 85 W., Sixth Principal Meridian, Wyoming.

The lottings and areas are as shown on the plat approved August 7, 1882.

Survey executed by Lynn A. Forbes, Cadastral Surveyor, beginning July 26, 1999, and completed August 17, 1999, pursuant to Special Instructions dated June 14, 1999, and Supplemental Special Instructions dated July 19, 1999, for Group No. 664, Wyoming.

UNITED STATES DEPARTMENT OF THE INTERIOR
BUREAU OF LAND MANAGEMENT

Cheyenne, Wyoming November 14, 2002

This plat is strictly conformable to the approved field notes, and the survey, having been correctly executed in accordance with the requirements of law and the regulations of this Bureau, is hereby accepted.

For the Director

John P. Lee

Chief Cadastral Surveyor for Wyoming

W.H.B.

854 A

OFFICIALLY FILED: November 14, 2002

(14)

1175

18

TOWNSHIP No. 28 NORTH, RANGE No. 85 WEST of the 6th Principal MERIDIAN.

Total number of Acres 22,173

Surveys Designated	By Whom Surveyed	Date of Contract	Amount of Surveys Miles	Chains	Links	When Surveyed	Magnetic Declination
E. & W. Township lines	Downey & Grant	Octob 29, 1880	17	[illegible]	00	Sept 12 & 19, 1881	13° 32' East
Subdivisions	M. N. Grant	August 30, 1881	52	70	66	Dec 12 & 17, 1881	16° 30' East
Connections	" " "	" " "		70	98	" " "	
7th Stand. Pt. N	Downey & Grant	Octob 28, 1880	5	76	95	April 30 & [illegible] 1881	

The above Map of Township No. 28 North of Range No. 85 West of the Sixth Principal Meridian Wyoming Territory is strictly conformable to the field notes of the survey thereof on file in this Office, which have been examined and approved.

Surveyor General's Office,
Cheyenne Wyoming
August 7th 1882

Edw. C. Davis
Dep. Surv.

854

A. Gast & Co., St. Louis Mo.

28-85

ORIGINAL

TOWNSHIP EXTERIORS, GROUP № 180, WYOMING.

DEPENDENT RESURVEY

SHEET 1 OF 2



LINES DESIGNATED	BY WHOM SURVEYED	GROUP No.	DATE OF SPECIAL INSTRUCTIONS	WHEN SURVEYED BEGUN	WHEN SURVEYED COMPLETED
Exterior	Mark D. King	180	April 16, 1941	May 30, 1941	August 15, 1941

UNITED STATES DEPARTMENT OF THE INTERIOR
BUREAU OF LAND MANAGEMENT

Denver, Colorado, January 8, 1947
This plat of Townships Nos. 25 & 26 North, Ranges Nos. 85 & 86 West, and Townships Nos. 27 & 28 North, Ranges Nos. 85, 86, 87, 88 & 89 West of the Sixth Principal Meridian, Wyoming, is strictly conformable to the field notes of the survey thereof which have been examined and approved.

Acting Chief Cadastral Engineer

Washington, D.C., August 25, 1947
The survey represented by this plat having been correctly executed in accordance with the requirements of law and the regulations of this office, is hereby accepted.

Assistant Director

Acces. 6435

3050

Indexed.

(14)

1233

70

EXTERIOR LINES.

Scale, 3 miles to an inch. Mag. Variat. East.

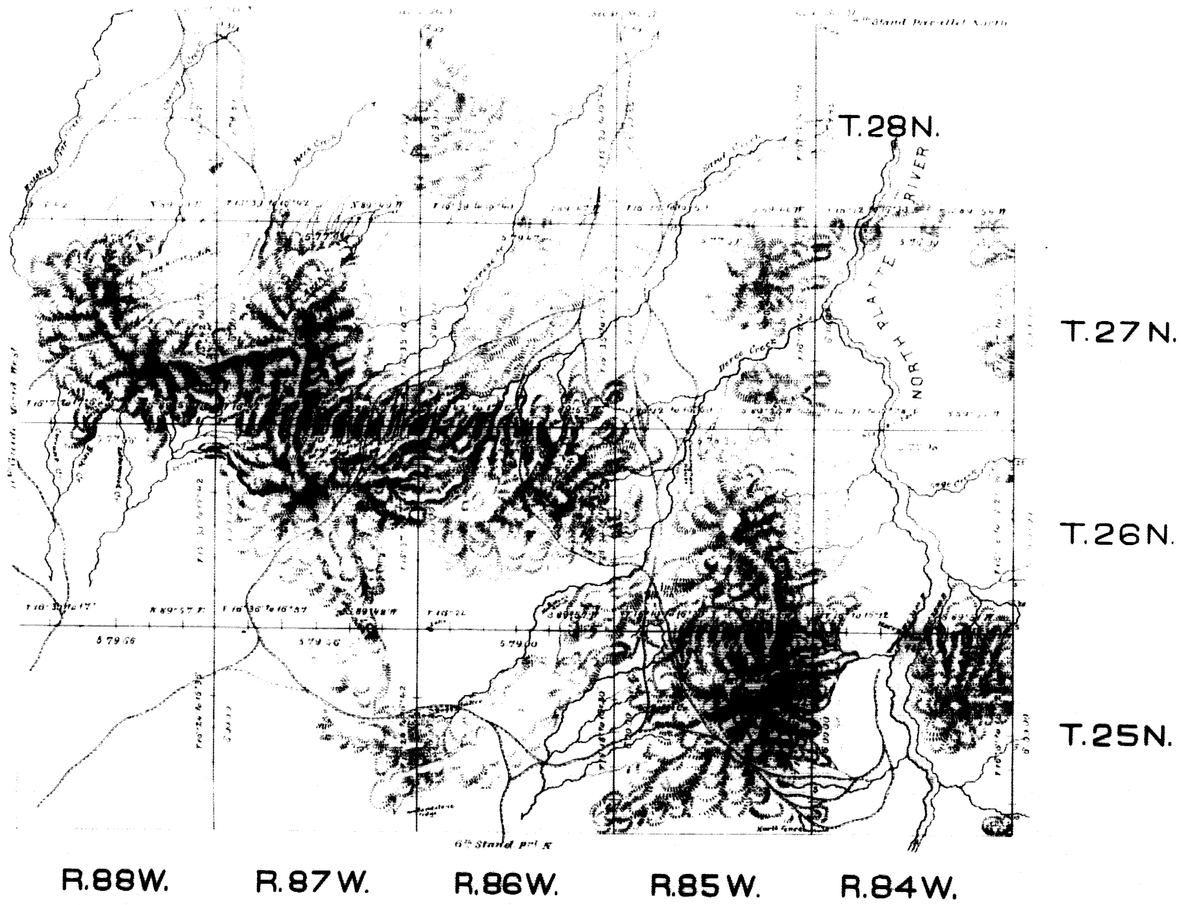

Surveys Designated	By whom Surveyed	Date of Contract	Amount of Surveys			When surveyed
			mile	chs.	lks.	
Exterior lines	Downey & Grant	October 29, 1880	203	66	88	Sept. 1 - Octob. 7, 1881
Connections	" " "	" " "		53	84	" " "

905

I hereby certify, that the above diagram of the exterior lines of Townships 25 to 27 N inclusive, Rs. 84 to 88 W inclusive, Township 28 N., Ranges 85 to 86 inclusive, West of the 6th Principal Meridian, Wyo. Ter. is strictly conformable to the field notes of the survey thereof on file in this Office, which have been examined and approved.

Surveyor General's Office,
Cheyenne, Wyo. August 15th 1882.

Edw. C. David
Surveyor General.