(14)

1235

TOWNSHIP No. 28 NORTH, RANGE No. 86 WEST of the 6th Principal MERIDIAN.

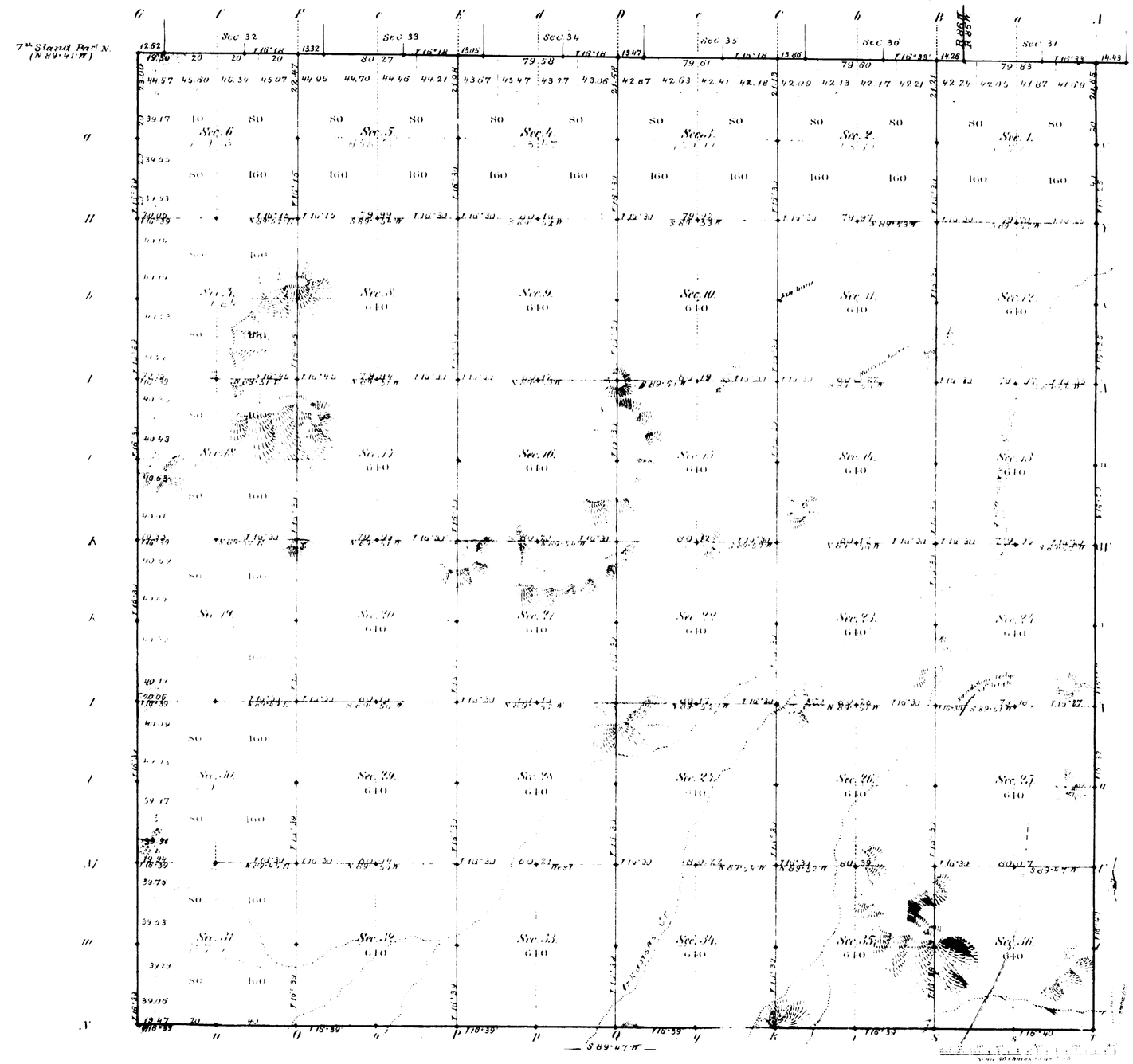

Total number of Acres 23,113.52

Series & Designation	By Whom Surveyed	Date of Contract	Amount of Surveys Ws	Ch	Lks	When Surveyed	Magnetic Declination
E.S.&W. Township lines	Donney & Grant	Octob. 29, 1880	18	3	32	Sept. 19 & 26, 1881	16° 38' East
Subdivisions	" " "	" " "	60	11	13	May 2-8, 1882	16° 30' East
Connections	" " "	" " "		[illegible]	96	" " "	—
7th Stand Par'l N.	" " "	Octob. 28, 1880	5	78	19	May 2, 1881	

The above Map of Township No. 28 North of Range No. 86 West of the North Principal Meridian Wyoming Territory is strictly conformable to the field notes of the survey thereof on file in this Office which have been examined and approved.

Surveyor General's Office, Edw. C. David, Pub. Sen.

Cheyenne Wyoming
August 15th 1882

907

28-86

ORIGINAL

TOWNSHIP EXTERIORS, GROUP № 180, WYOMING.

DEPENDENT RESURVEY

SHEET 1 OF 2



LINES DESIGNATED	BY WHOM SURVEYED	GROUP No.	DATE OF SPECIAL INSTRUCTIONS	WHEN SURVEYED BEGUN	WHEN SURVEYED COMPLETED
Exterior	Mark D. King	180	April 16, 1941	May 30, 1941	August 15, 1941

UNITED STATES DEPARTMENT OF THE INTERIOR
BUREAU OF LAND MANAGEMENT

Denver, Colorado, January 8, 1947
This plat of Townships Nos. 25 & 26 North, Ranges Nos. 85 & 86 West, and Townships Nos. 27 & 28 North, Ranges Nos. 85, 86, 87, 88 & 89 West of the Sixth Principal Meridian, Wyoming, is strictly conformable to the field notes of the survey thereof which have been examined and approved.

Acting Chief Cadastral Engineer

Washington, D.C., August 25, 1947
The survey represented by this plat having been correctly executed in accordance with the requirements of law and the regulations of this office, is hereby accepted.

Assistant Director

Acces 6435

3050

Indexed.

(14)

1233

70

EXTERIOR LINES.

Scale, 3 miles to an inch. Mag. Variat. East.

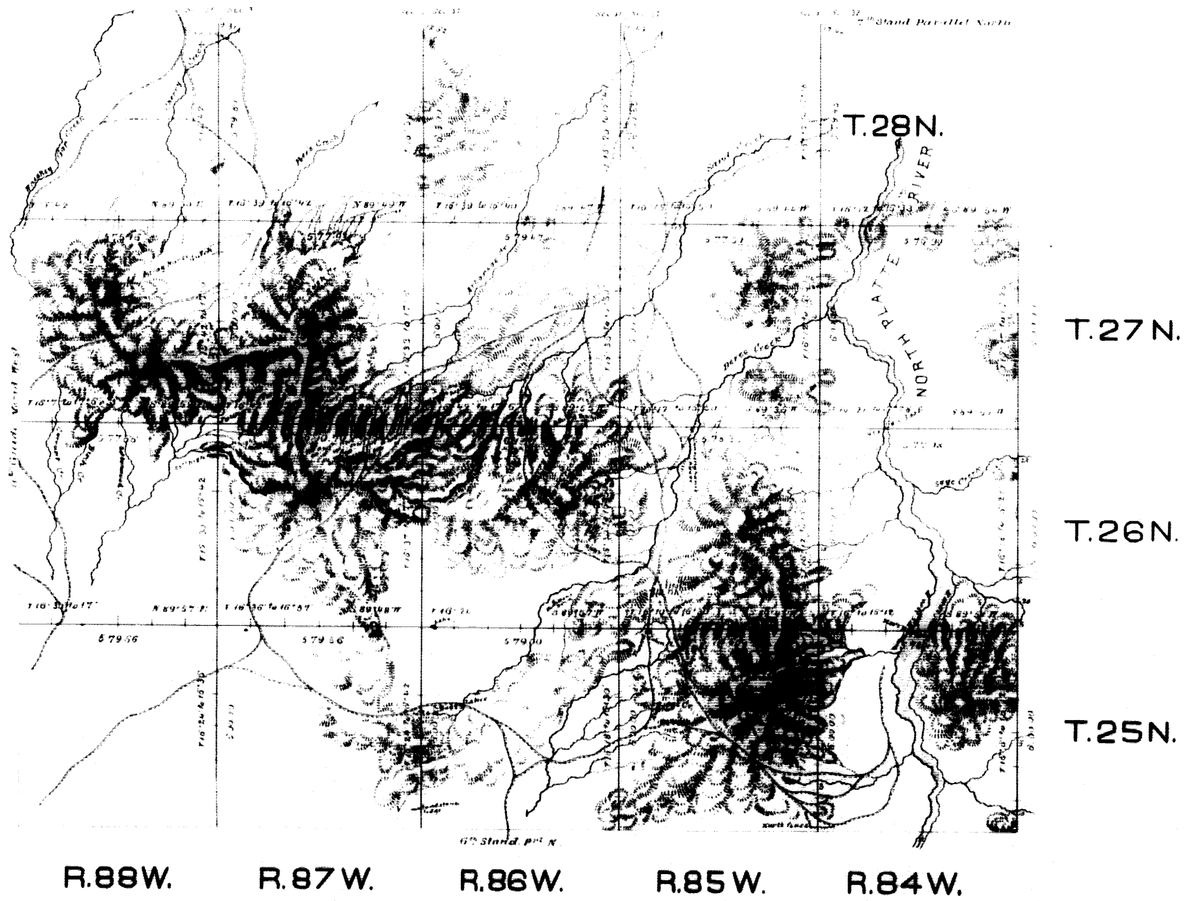

Surveys Designated	By whom Surveyed	Date of Contract	Amount of Surveys Mile	Chs.	Lks.	When surveyed
Exterior lines	Downey & Grant	October 29, 1880	203	60	88	Sept. 1 - Octob. 7, 1881
Connections	" " "	" " "		53	84	" " "

905

I hereby certify that the above diagram of the exterior lines of Townships 25 to 27 N inclusive, Rgs. 84 to 88 W inclusive, Township 28 N., Ranges 85 to 88 inclusive, West of the 6th Principal Meridian, Wyo. Ter. is strictly conformable to the field notes of the survey thereof on file in this office, which have been examined and approved.

Surveyor General's Office,
Cheyenne, Wyo. August 15th 1882.

Edw. C. David
Surveyor General.