(14)

1183

24

TOWNSHIP No. 28 NORTH, RANGE No. 87 WEST of the 6th Principal MERIDIAN.

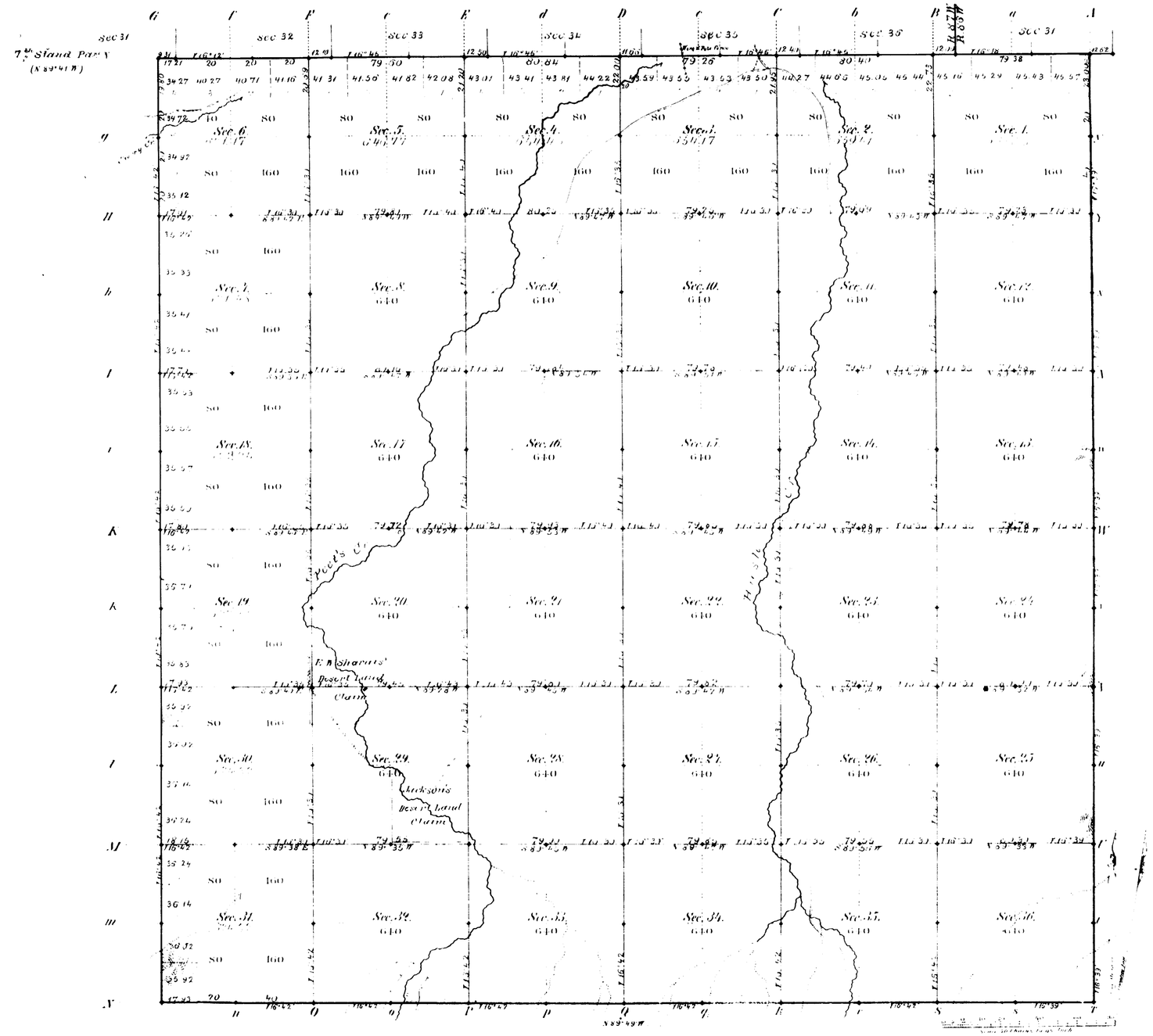

Total number of Acres 23,012.71

Surveys Designated	By Whom Surveyed	Date of Contract	Amount of Surveys M	Ch	Lk	When Surveyed	Mean Declination
E. S. W. Township-lines	Downey's Grant	Octob. 29, 1880	18	0	73	Sept 26, Oct. 5-7, 1881	16° 42' East
Subdivisions	M. N. Grant	Aug 31, 1881	59	71	78	Nov 19-24, 1881	16° 32' East
Connections	" " "	" " "		60	66	" " "	
7th Stand Par N	Downey's Grant	Octob. 28, 1880	5	76	69	May 2 & 3, 1881	

The above Map of Township No. 28 North of Range No. 87 West of the Sixth Principal Meridian Wyoming Territory is strictly conformable to the field notes of the survey thereof on file in this Office, which have been examined and approved.

Surveyor Generals Office. Edw. C. David
Chief Dep.
Cheyenne Wyoming
August 7th 1882

A. Gast & Co. St. Louis Mo.

860

28-87

Acces. 6434

ORIGINAL

TOWNSHIP EXTERIORS, GROUP Nº 180, WYOMING.

DEPENDENT RESURVEY

SHEET 2
OF 2

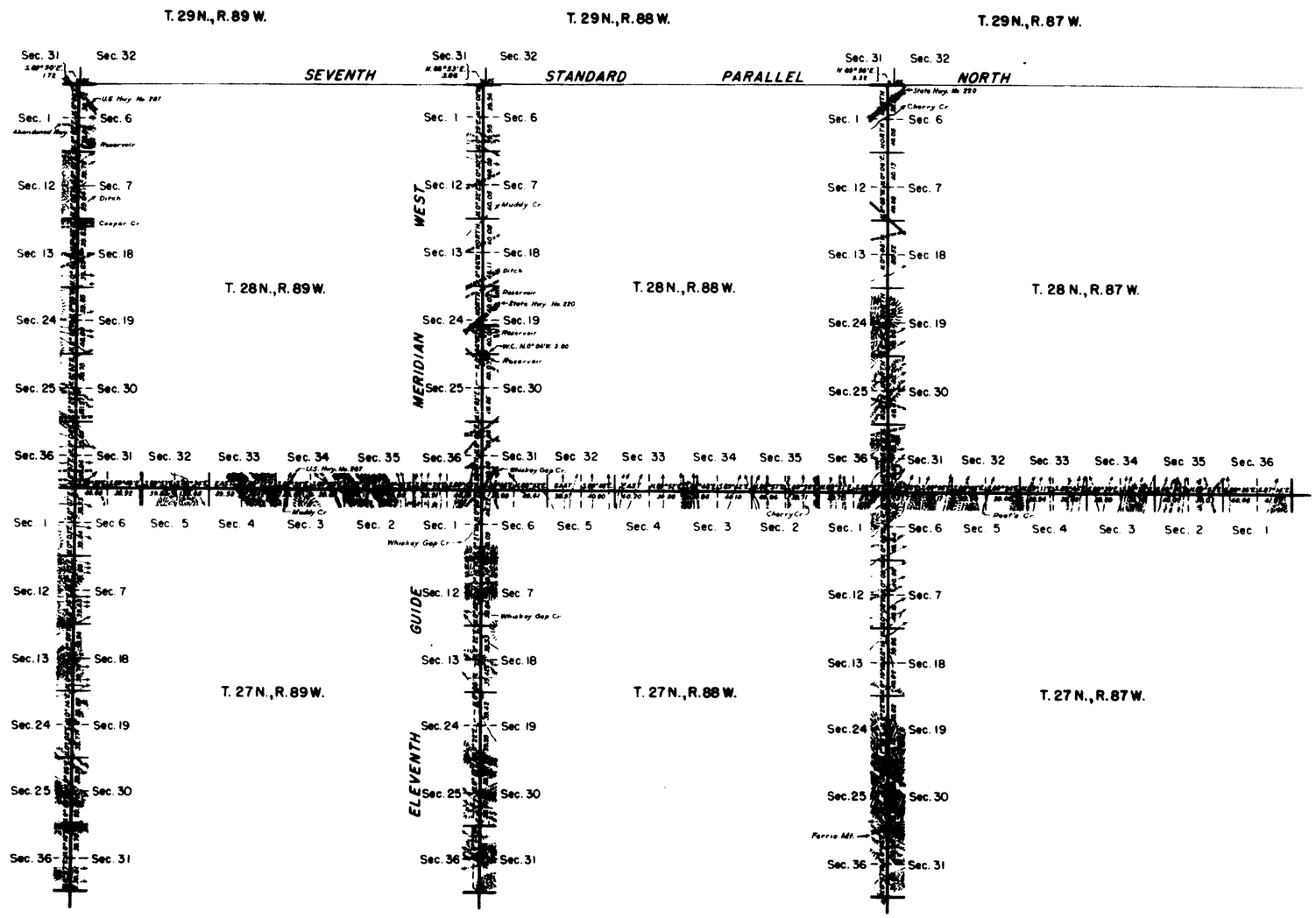

100 50 0 100
Scale: 1 Inch = 100 chains.

LINES DESIGNATED	BY WHOM SURVEYED	GROUP No.	DATE OF SPECIAL INSTRUCTIONS	WHEN SURVEYED BEGUN	WHEN SURVEYED COMPLETED
Exterior	Mark D. King	180	April 16, 1941	May 30, 1941	August 15, 1941

UNITED STATES DEPARTMENT OF THE INTERIOR
BUREAU OF LAND MANAGEMENT

Denver, Colorado, January 8, 1947.
This plat of Townships Nos. 25 & 26 North, Ranges Nos. 85 & 86 West, and Townships Nos. 27 & 28 North, Ranges Nos. 85, 86, 87, 88 & 89 West of the Sixth Principal Meridian, Wyoming, is strictly conformable to the field notes of the survey thereof which have been examined and approved.

Washington, D.C., August 25, 1947
The survey represented by this plat having been correctly executed in accordance with the requirements of law and the regulations of this office, is hereby accepted.

Acting Chief Cadastral Engineer

Assistant Director

NMB

3051

Recd at PS Office Cheyenne June 22, 1949

Indexed.

(14)

1255

70

EXTERIOR LINES.

Scale, 3 miles to an inch. Mag. Variat. East.

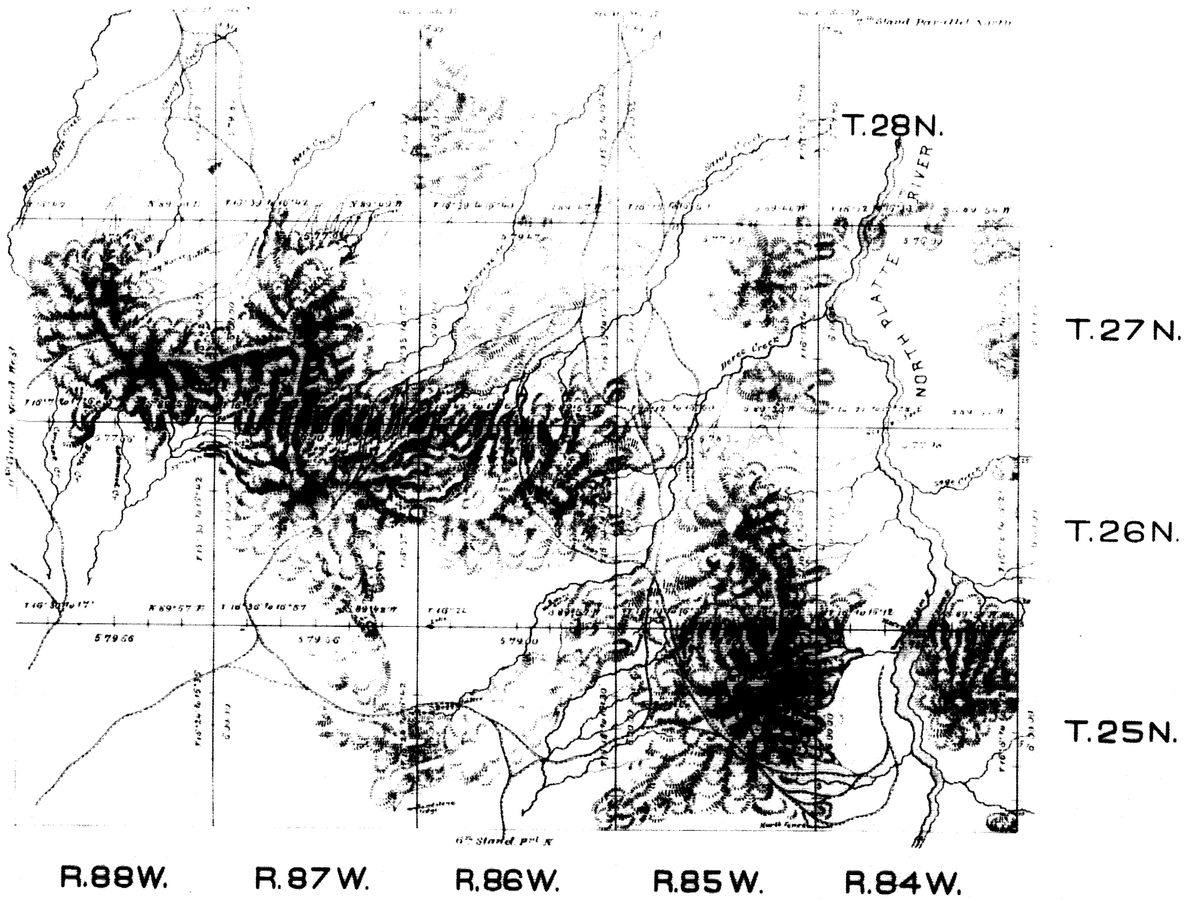

Surveys Designated	By whom surveyed	Date of Contract	Amount of Surveys			When surveyed
			mls	chs.	lks.	
Exterior lines	Downey & Grant	October 29, 1880	202	60	88	Sept. 1 - Octob. 7, 1881
Connections	" " "	" " "		52	84	" " "

905

I hereby certify, that the above diagram of the exterior lines of Townships 25 to 27 N. inclusive, Rs. 84 to 88 W. inclusive, Township 28 N., Ranges 85 to 86 inclusive, West of the 6th Principal Meridian, Wyo. Ter. is strictly conformable to the field notes of the survey thereof on file in this Office, which have been examined and approved.

Surveyor General's Office,
Cheyenne, Wyo. August 15th 1882.

Edw. C. David
Surveyor General.