(144)

1241

77

TOWNSHIP No. 28 NORTH, RANGE No. 88 WEST of the 6th Principal MERIDIAN.

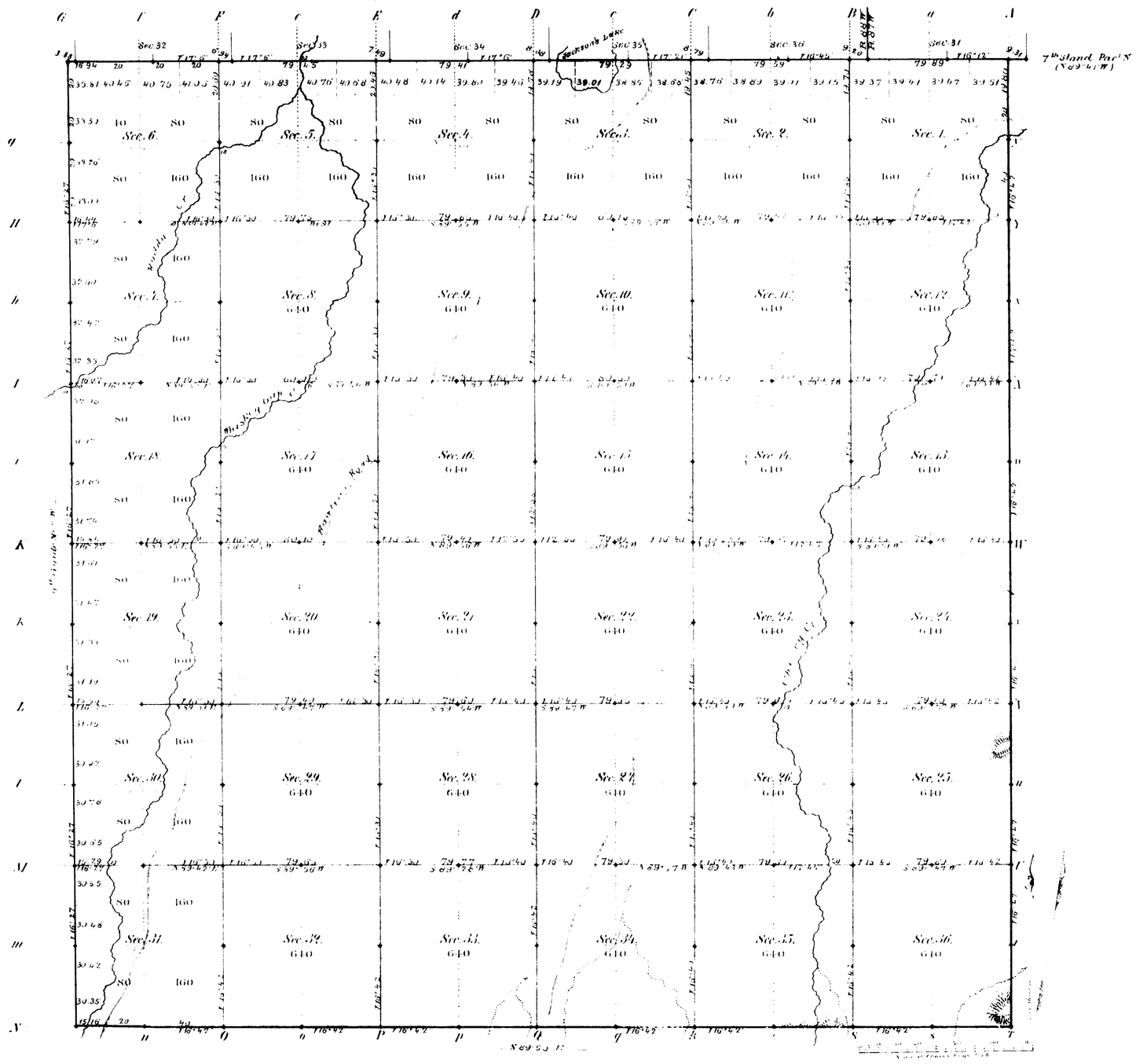

Total number of Acres

Surveys Designated	By Whom Surveyed	Date of Contract	Amount of Surveys Mi.	Ch.	Lks.	When Surveyed	Magnetic Declination
S. & E. Township lines	Downey & Grant	Oct. 29, 1880	11	14	96	Octob. 27, 1881	16° 42' East
Subdivisions	" "	" " "	59	51	58	" 28, 1881	16° 35' " "
Connections	" "	" " "		40	50	" " "	
11th Guide M. N.	" "	" Oct. 28, 1880	6	1	0	Apr. 19, 20, 1881	
7th Stand. Par. N.	" "	" " "	5	74	57	May 4th 1881	

The above Map of Township No. 28 North of Range No. 88 West of the Sixth Principal Meridian Wyoming Territory is strictly conformable to the field notes of the survey thereof on file in this Office which have been examined and approved.

Surveyor General's Office,
Cheyenne Wyoming
August 15th 1882

Edw. C. David
Surv. Genl.

A. Gast & Co. St. Louis Mo.

912

28 - 88

Acces. 6434

ORIGINAL

TOWNSHIP EXTERIORS, GROUP Nº 180, WYOMING.

DEPENDENT RESURVEY

SHEET 2
OF 2

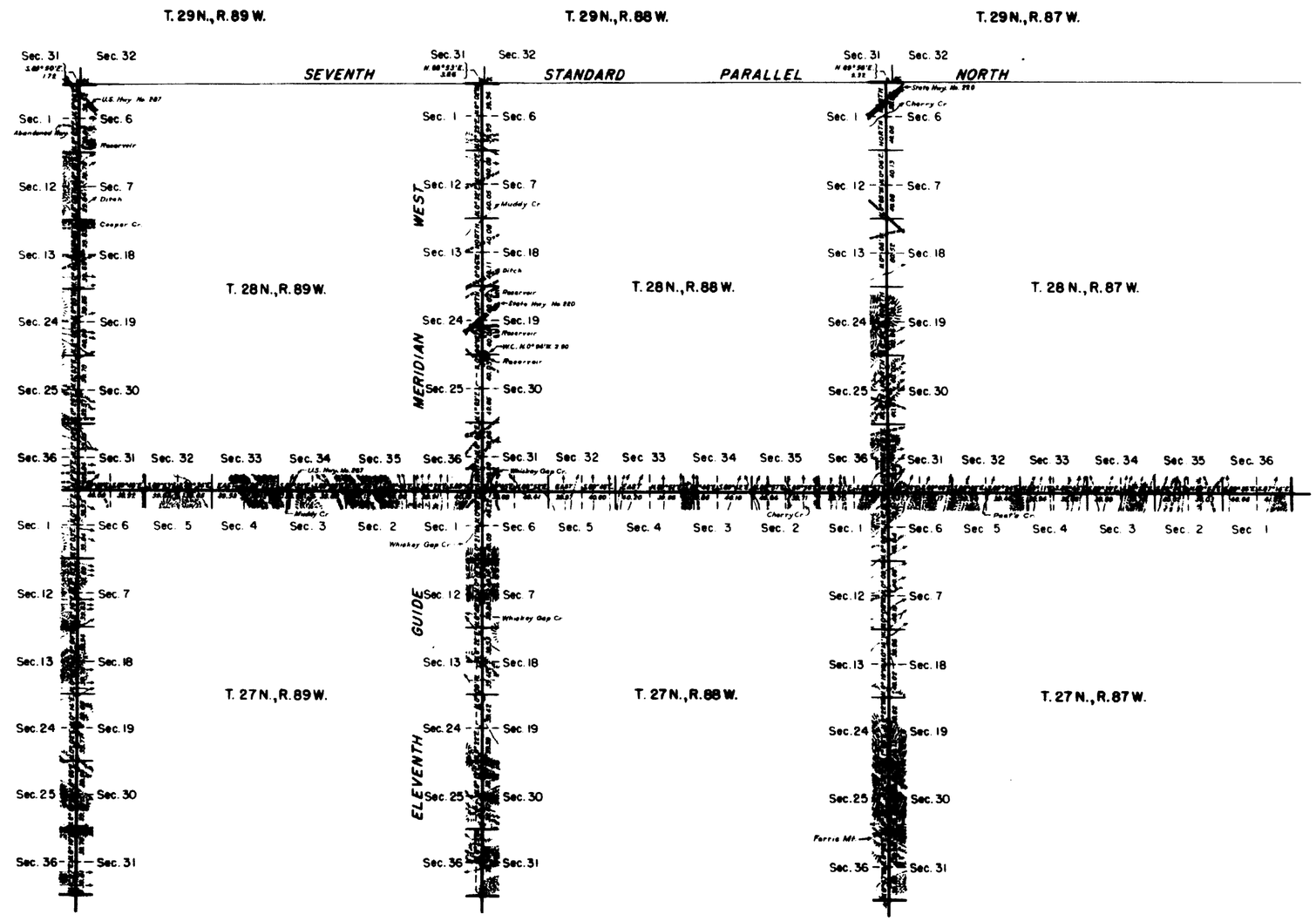

100 50 0 100
Scale: 1 Inch = 100 chains.

LINES DESIGNATED	BY WHOM SURVEYED	GROUP No.	DATE OF SPECIAL INSTRUCTIONS	WHEN SURVEYED BEGUN	COMPLETED
Exterior	Mark D. King	180	April 16, 1941	May 30, 1941	August 15, 1941

UNITED STATES DEPARTMENT OF THE INTERIOR
BUREAU OF LAND MANAGEMENT

Denver, Colorado, January 8, 1947.
This plat of Townships Nos. 25 & 26 North, Ranges Nos. 85 & 86 West, and Townships Nos. 27 & 28 North, Ranges Nos. 85, 86, 87, 88 & 89 West of the Sixth Principal Meridian, Wyoming, is strictly conformable to the field notes of the survey thereof which have been examined and approved.

Washington, D.C., August 25, 1947
The survey represented by this plat having been correctly executed in accordance with the requirements of law and the regulations of this office, is hereby accepted.

C. R. Horton Jr.
Acting Chief Cadastral Engineer

Thos. C. Havell
Assistant Director

HMB

3051

Recd at PS Office Cheyenne
June 22, 1948

(14) 1227

11TH GUIDE MERIDIAN WEST.

64

in Townships 23 to 28 N. inclusive, between Ranges 88 & 89 West of the 6th Principal Meridian, Wyoming Territory

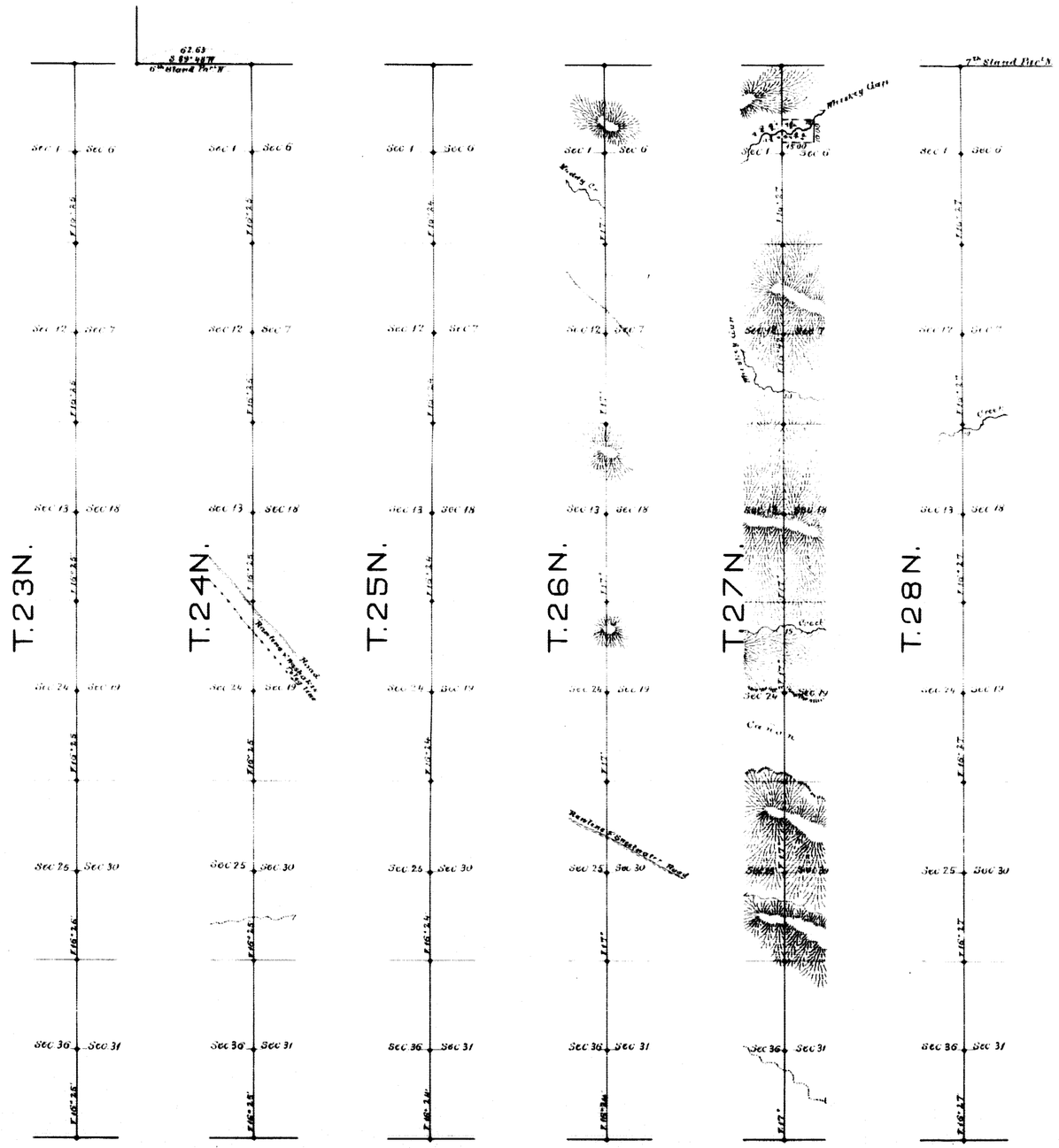

Scale 40 chains to an inch.

Magnetic Variation, East.

I hereby certify, that the above diagram of the 11th Guide Meridian West, in Townships 23 to 28 North inclusive, between Ranges 88 & 89 West of the 6th Principal Meridian, Wyoming Territory is strictly conformable to the field notes of the survey thereof on file in this Office, which have been examined & approved.
Surveyor General's Office,
Cheyenne, Wyo. August 14th 1882.

Edw. C. David
Surveyor General.

Surveys Designated	By whom Surveyed	Date of Contract	Amount of Surveys			When surveyed
			mls.	chs.	lks.	
11th Guide Mrn West	Downey & Grant	October 28th 1880	38	0	0	April 1-20, 1881
Co[illegible]ns	" " "	" " "		62	63	" " 16th " "

Index 905.

(14)

1233

70

EXTERIOR LINES.

Scale, 3 miles to an inch. Mag. Variat. East.

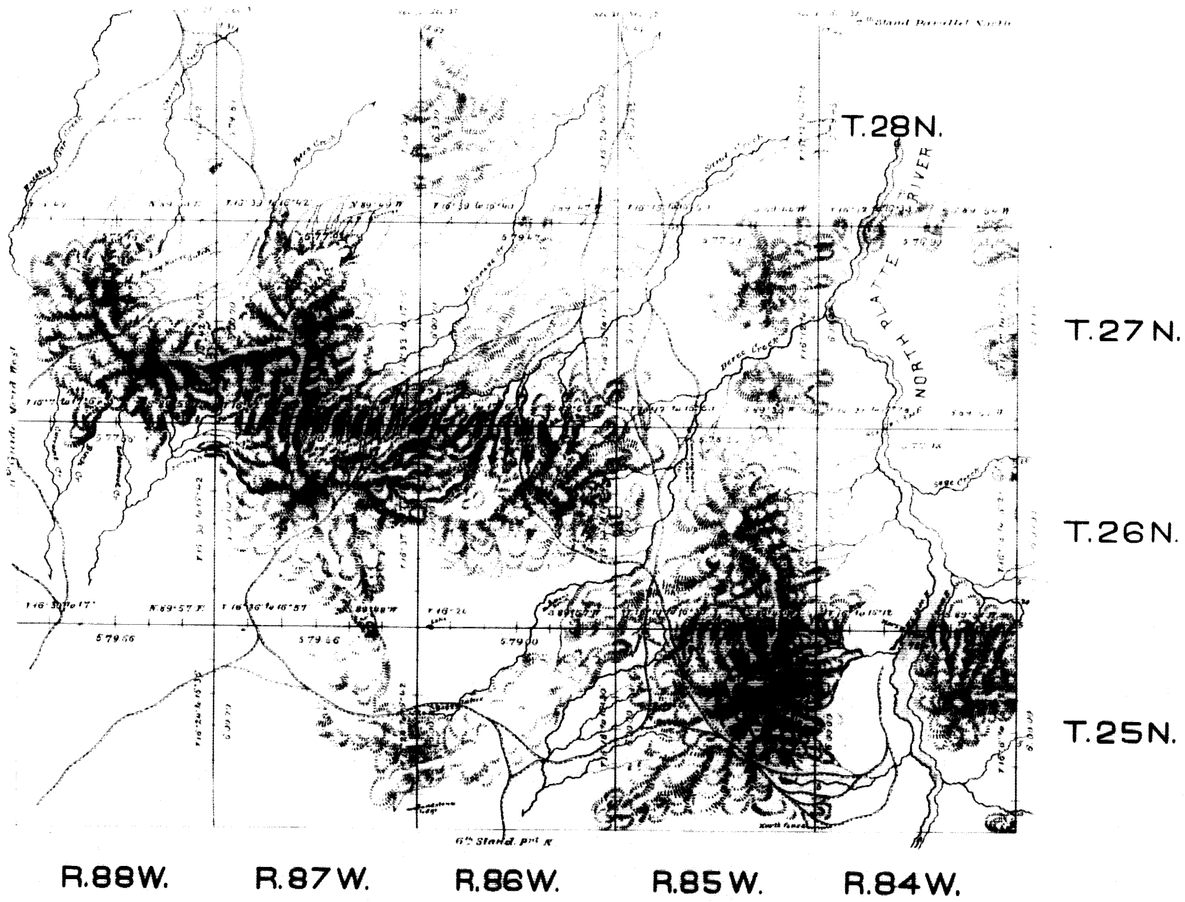

Surveys Designated	By whom Surveyed	Date of Contract	Amount of Surveys mls.	chs.	lks.	When surveyed
Exterior lines	Downey & Grant	October 29, 1880	203	60	88	Sept. 1 - October 7, 1881
connections	" " "	" " "		63	84	" " "

905

I hereby certify that the above diagram of the exterior lines of Townships 25 to 27 N inclusive, Rgs. 84 to 88 W inclusive, Township 28 N., Ranges 85 to 86 inclusive, West of the 6th Principal Meridian, Wyo. Ter. is strictly conformable to the field notes of the survey thereof on file in this Office, which have been examined and approved.

Surveyor General's Office,
Cheyenne, Wyo. August 15th 1882.

Edw. C. David
Surveyor General.