No 17.

TOWNSHIP N° 19 NORTH RANGE N° 65 WEST OF 6TH PRINCIPAL MERIDIAN

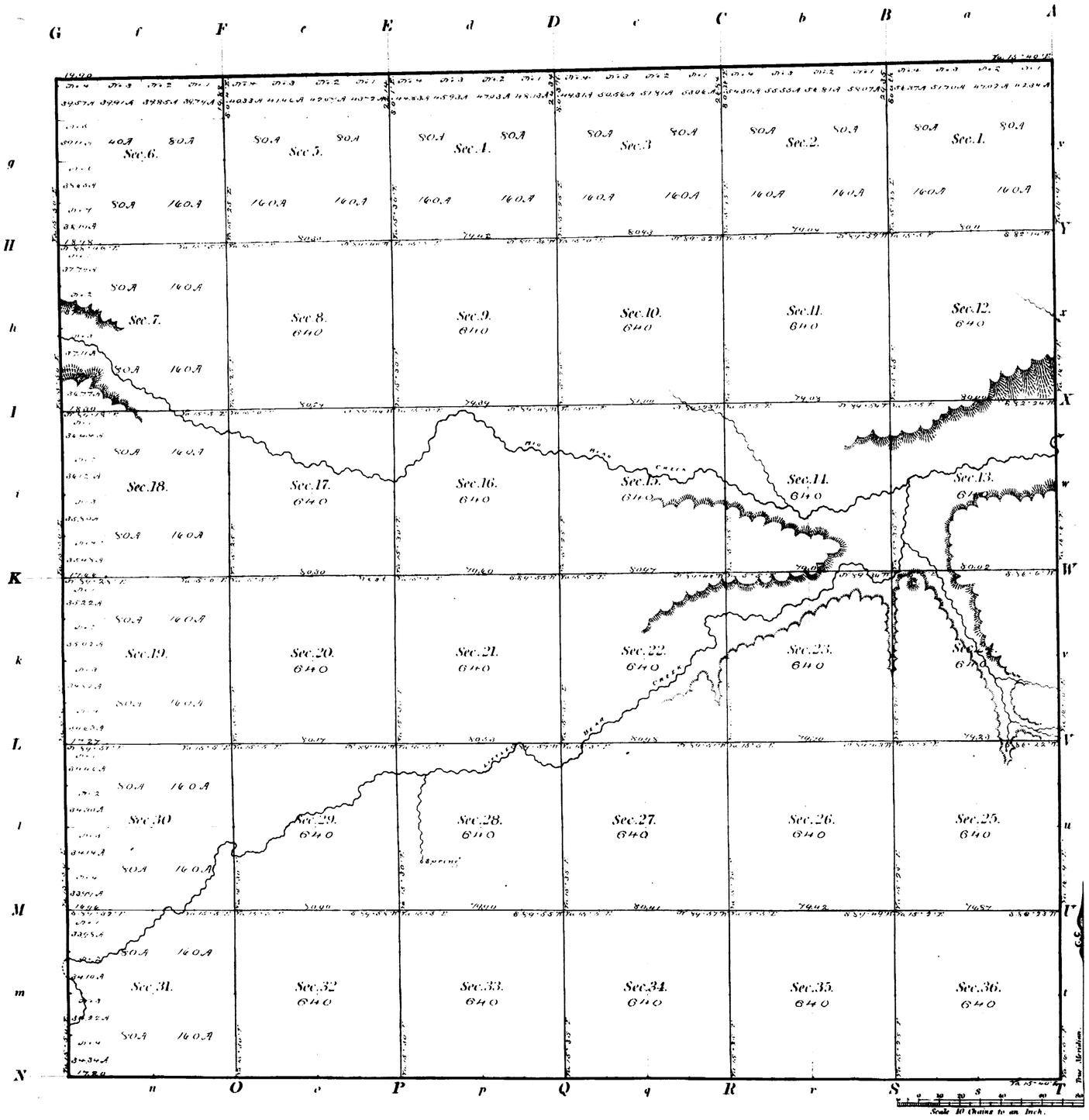

Meanders of

Posts	Courses	Ch's Lks	Posts	Courses	Ch's Lks	Posts	Courses	Ch's Lks

23122.17 Total number of Acres.

Surveys Designated	By Whom Surveyed	Date of Contract	Amount of Surveys	When Surveyed
Township lines	J. Wesley Hammond	June 19th 1872	M. Ch: Lk!	Augt. 7-9 1872.
Subdivisions	Henry T. Allright	July 29th 1872	60 - 11 - 40	Sept. 6th-14th 1872

The above Map of Township N.° 19 North of Range N.° 65 West of 6th Principal Meridian in Wyoming Territory is strictly conformable to the field notes of the survey thereof on file in this Office, which have been examined and approved.

Surveyor Generals Office,
Cheyenne Wyo. Oct 29th 1872.

Silas Reed
Sur.r Gen.l

19 - 65

0002

2

EIGHTH GUIDE MERIDIAN WEST

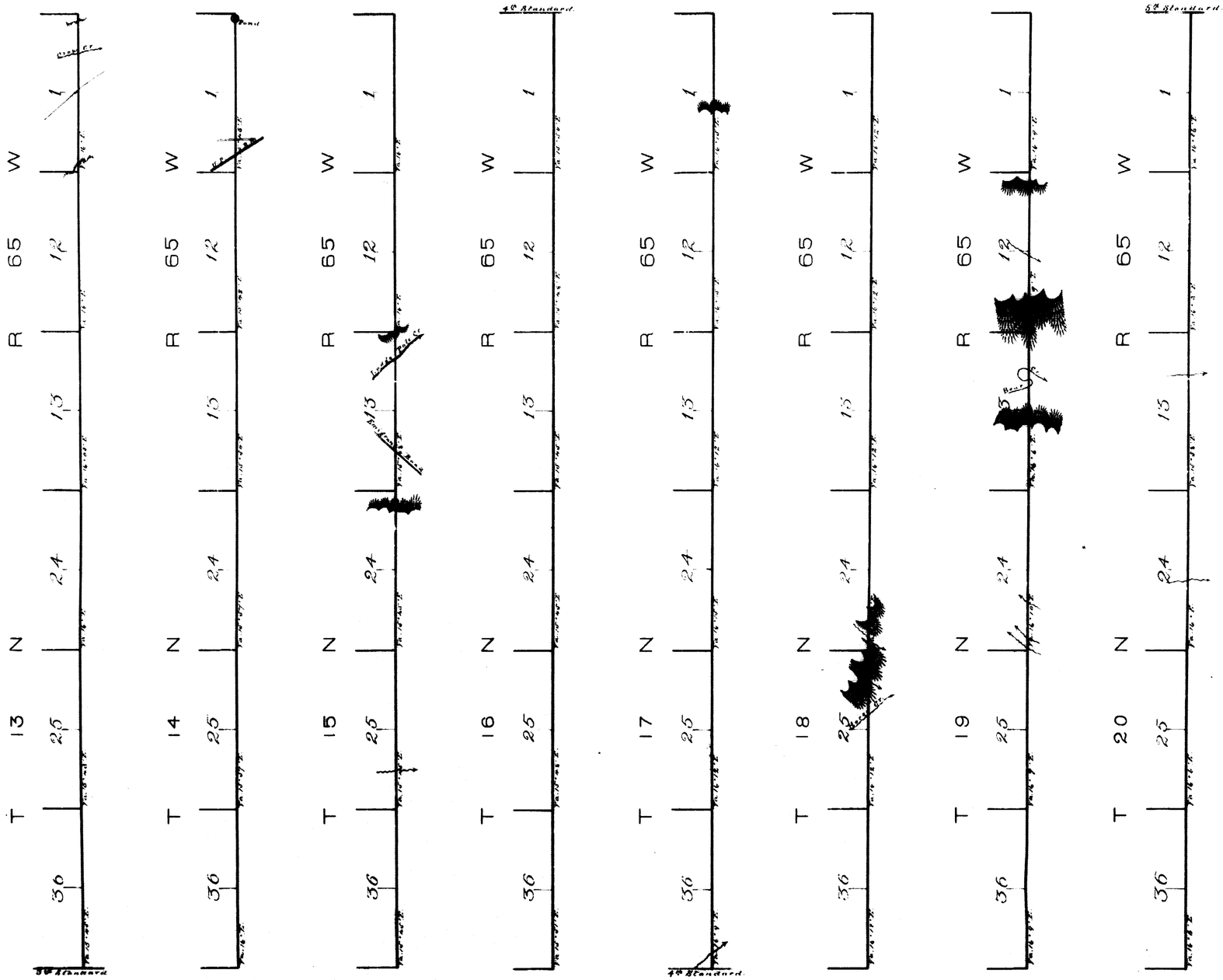

Surveys Designated	By Whom Surveyed	Date of Contract	Amt. of Surveys	When Surveyed
5th Guide Merid.n West	Edwin James	June 12th 1870	48 Miles	July 21st–Aug 25th 1870

I hereby certify that the above Map of the 5th Guide Meridian West of the 6th Principal Meridian, between the 3rd and 5th Standard Parallels North, in Wyoming Territory, is strictly conformable to the field notes of the Survey thereof, on file in this Office, which have been examined and approved.

Surveyor General's Office
Cheyenne W.T. Aug. 30th 1870

Silas Reed
Sur.r Gen.l

2

EXTERIOR LINES

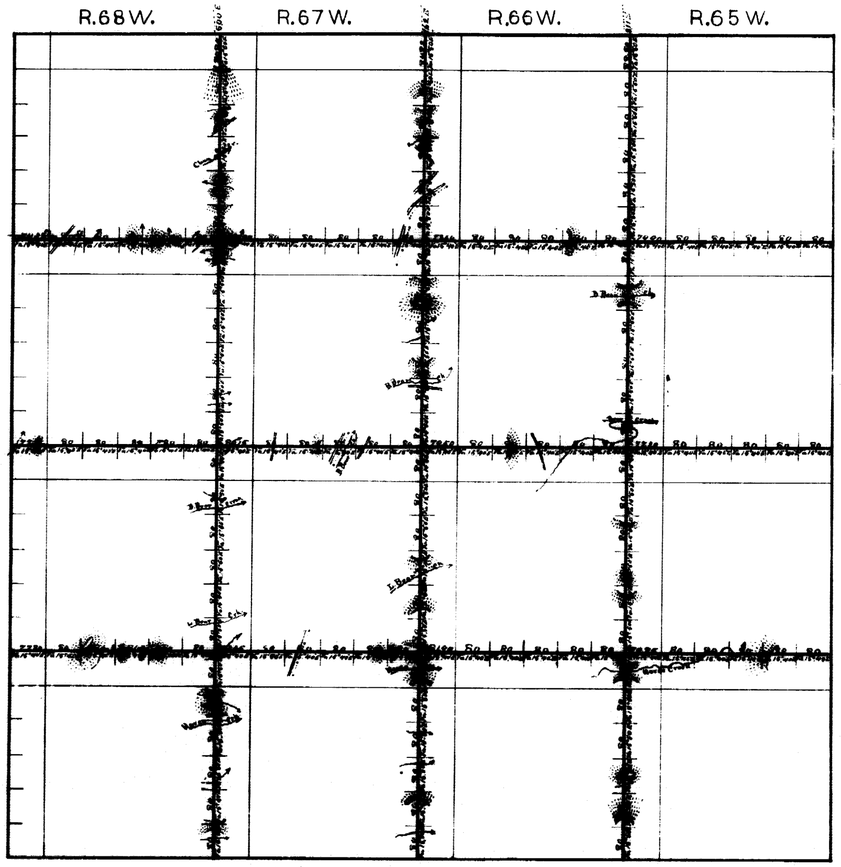

Surveys Designated	By Whom Surveyed	Date of Contract	Amt of Surveys	When Surveyed
			Mls. Chs. Lks.	
Exterior Lines	J.W. Hammond	June 19th 1872	194 - 69 - 01	Aug 9th & 10th 1872
Connections			9 - 78	

I hereby certify that the above Map of the Exterior Lines of Townships 17 - 18 - 19 and 20 North, Ranges 65, 66, 67 and 68 West of 6th Principal Meridian in Wyoming Territory is strictly conformable to the field notes of the survey thereof on file in this office which have been examined and approved.

Surveyor General's Office
Cheyenne W.T.

Silas Reed
Sur. Gen.