(6)

221

17

TOWNSHIP No. 21 NORTH RANGE No. 63 WEST OF 6th PRINCIPAL MERIDIAN

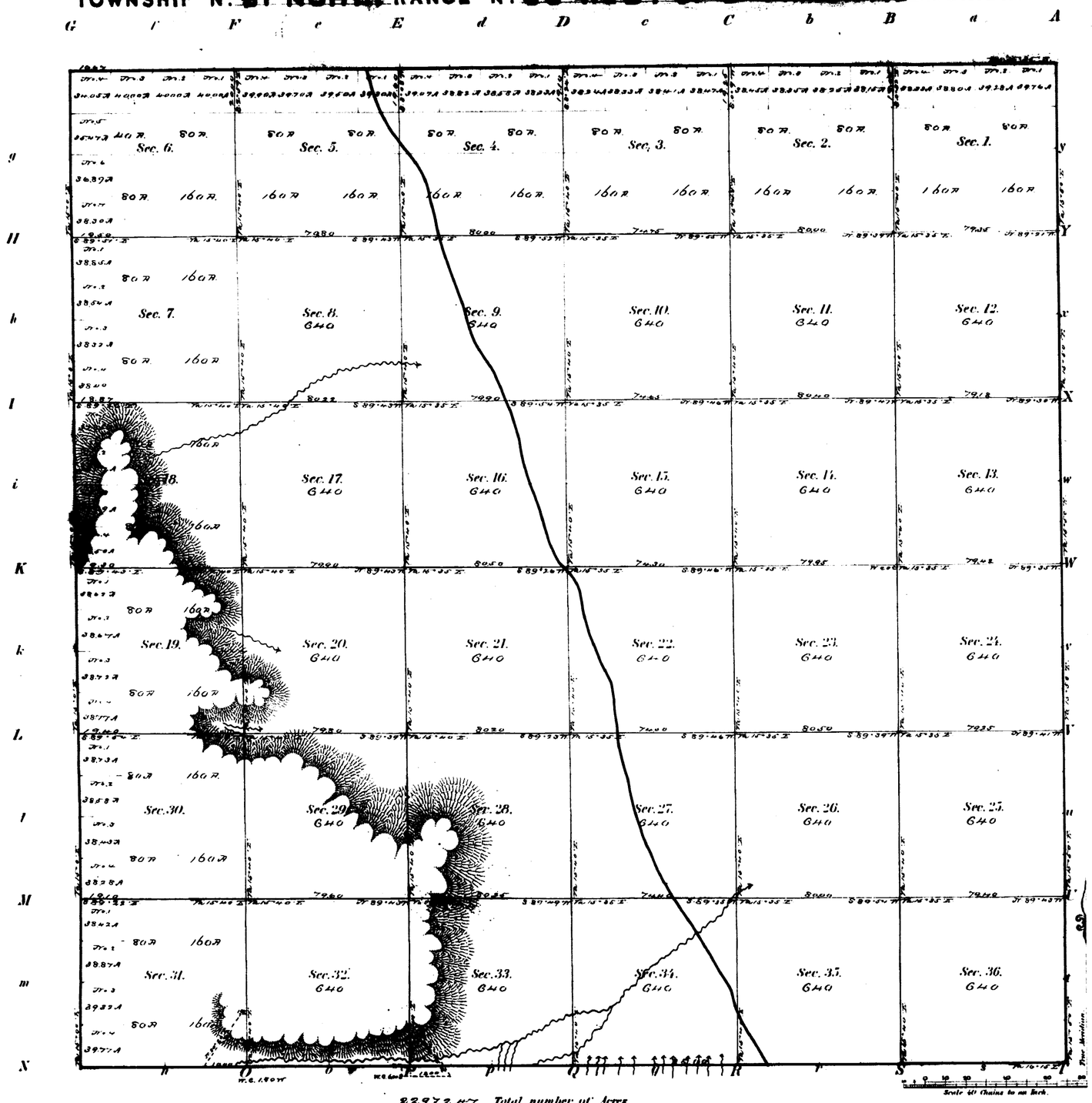

Meanders of								
Posts	Courses	Ch.s Lk.s	Posts	Courses	Ch.s Lk.s	Posts	Courses	Ch.s Lk.s

22972.47 Total number of Acres.

Surveys Designated	By Whom Surveyed	Date of Contract	Amount of Surveys M.	Ch.s	Lk.s	When Surveyed
Township lines	J. Wesley Hammond	June 12th 1873				July 1873
Subdivisions	J. Wesley Hammond	Sept. 20th 1873	57	43	39	Sept. 6-13 1873

The above Map of Township No. 21 North of Range No. 63 West of 6th Principal Meridian in Wyoming Territory is strictly conformable to the field notes of the survey thereof on file in this Office which have been examined and approved.

Surveyor General's Office
Cheyenne Wyo. Nov. 10. 1873.

Silas Reed
Surv. Gen.l

207

21 - 63

Indexed

FIFTH STANDARD PARALLEL NORTH

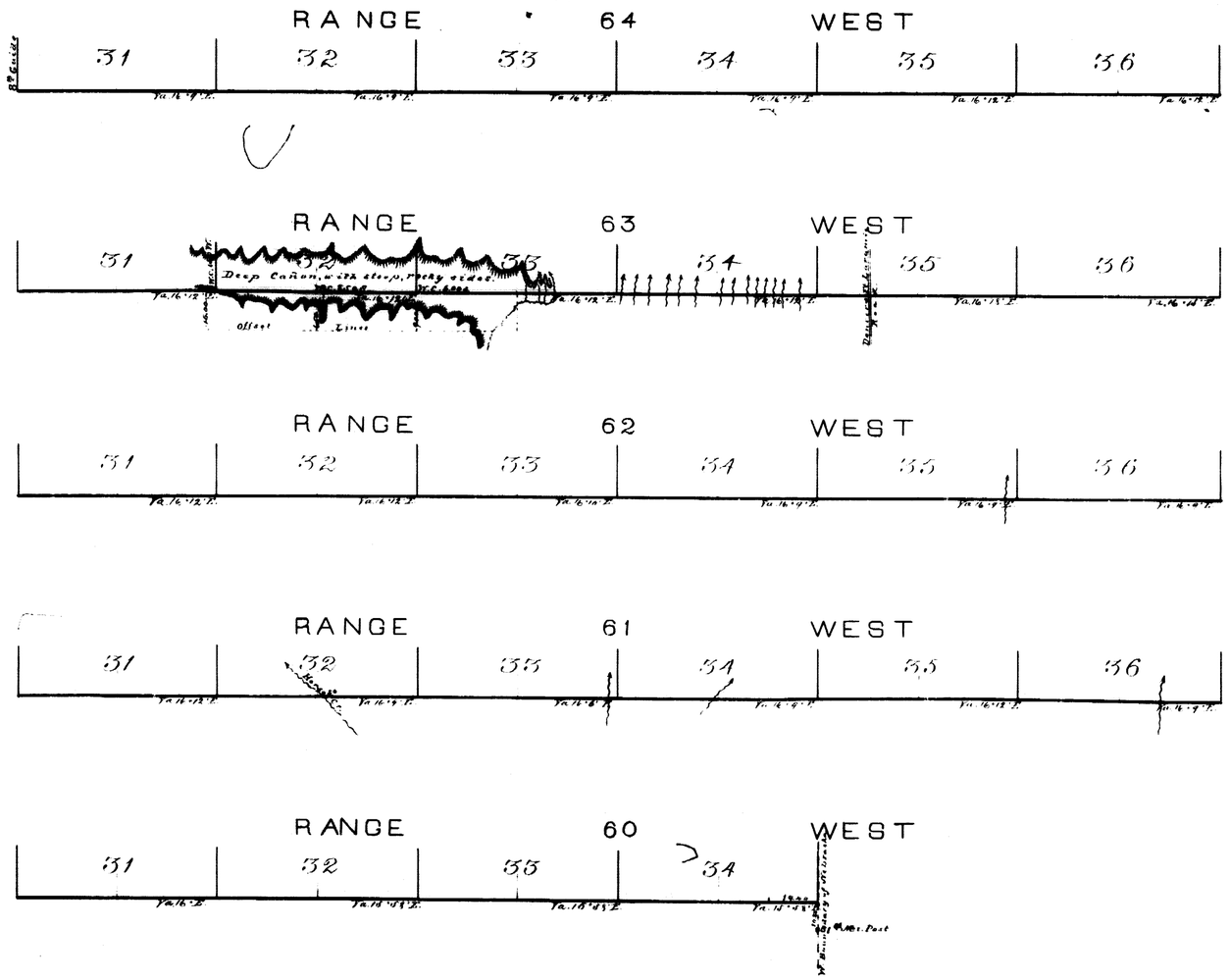

Surveys Designated	By Whom Surveyed	Date of Contract	Amount of Survey	When Surveyed
			Mos. Chs. Lks.	
5th Stand.d Par.l N.	Edwin Jones	June 18th 1870	27 · 79 · 40	Augt. 25th-30th 1870

I hereby certify that the above Map of the 5th Standard Parallel North of the Colorado Base Line between the 5th Guide Meridian West of the 6th Principal Meridian, and the West boundary of Nebraska, in Wyoming Territory, is strictly conformable to the field notes of the survey thereof, on file in this Office, which have been examined and approved.

Surveyor General's Office
Cheyenne W.T.

Silas Reed
Sur.l Gen.l

EXTERIOR LINES

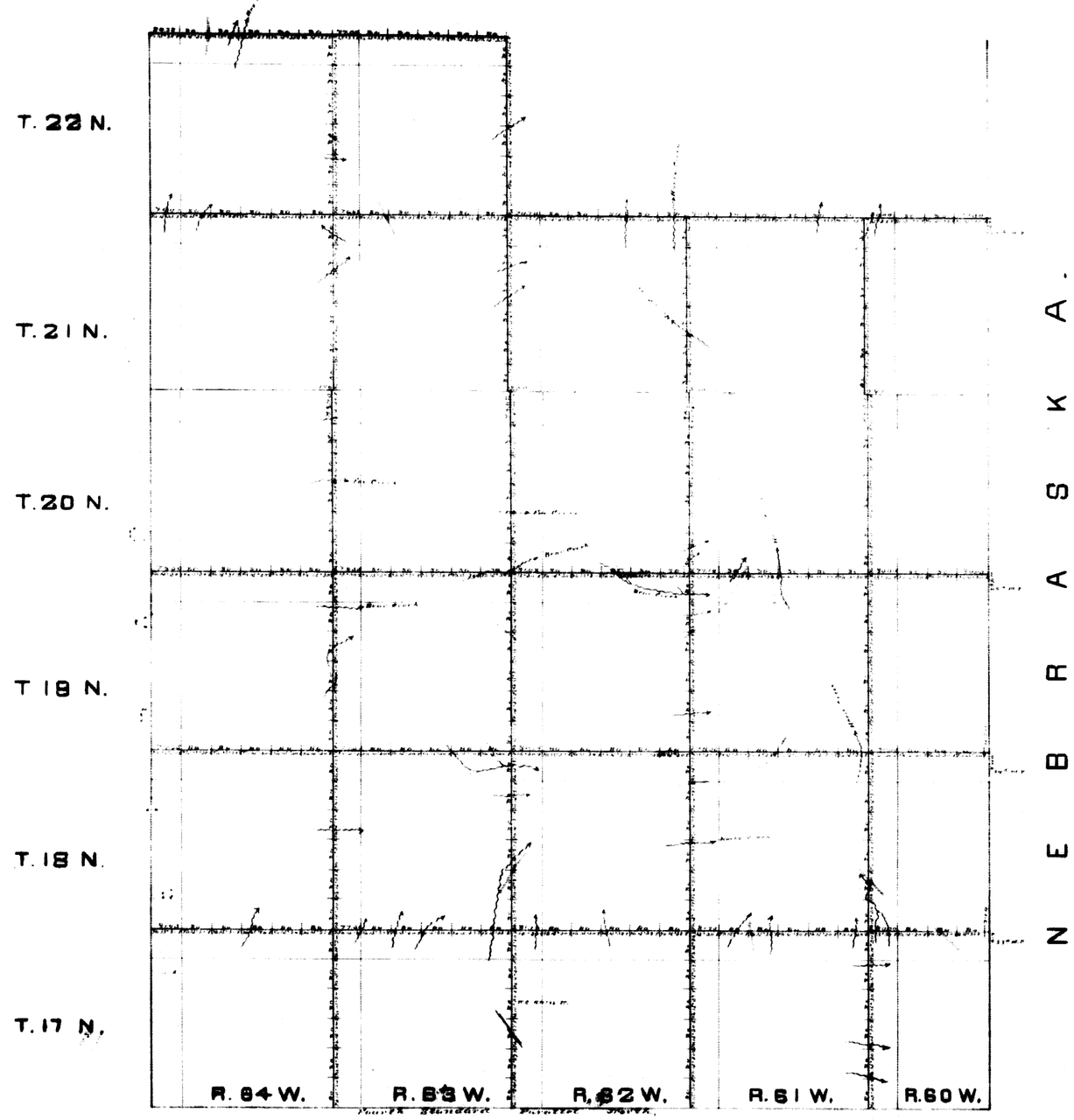

Surveys Designated	By Whom Surveyed	Date of Contract	Amt. of Surveys	By Whom Surveyed
Exterior Tp. Lines	J. Wesley Hammond	June 12th 1873	256 . 26 . 07	July 1st - Aug 9 1873
Connections	J. Wesley Hammond	June 12th 1872	39 . 48	July 1st - Aug 9th 1872

I hereby certify that the above Diagram of the Exterior Lines of Townships 17, 18, 19, 20 and 21 North, of Ranges 60, 61, 62, 63 and 64 West, and Townships 22 North of Ranges 65 and 64 West of the 6th Principal Meridian, in Wyoming Territory, is strictly conformable to the field notes of the survey thereof on file in this Office which have been examined and approved.

Surveyor Generals Office
Cheyenne Wyo. Sept. 18th 1872

Silas Reed
Surv. Genl.