3761

TOWNSHIP No. 21 NORTH. RANGE No. 64 WEST of the 6th Principal MERIDIAN.

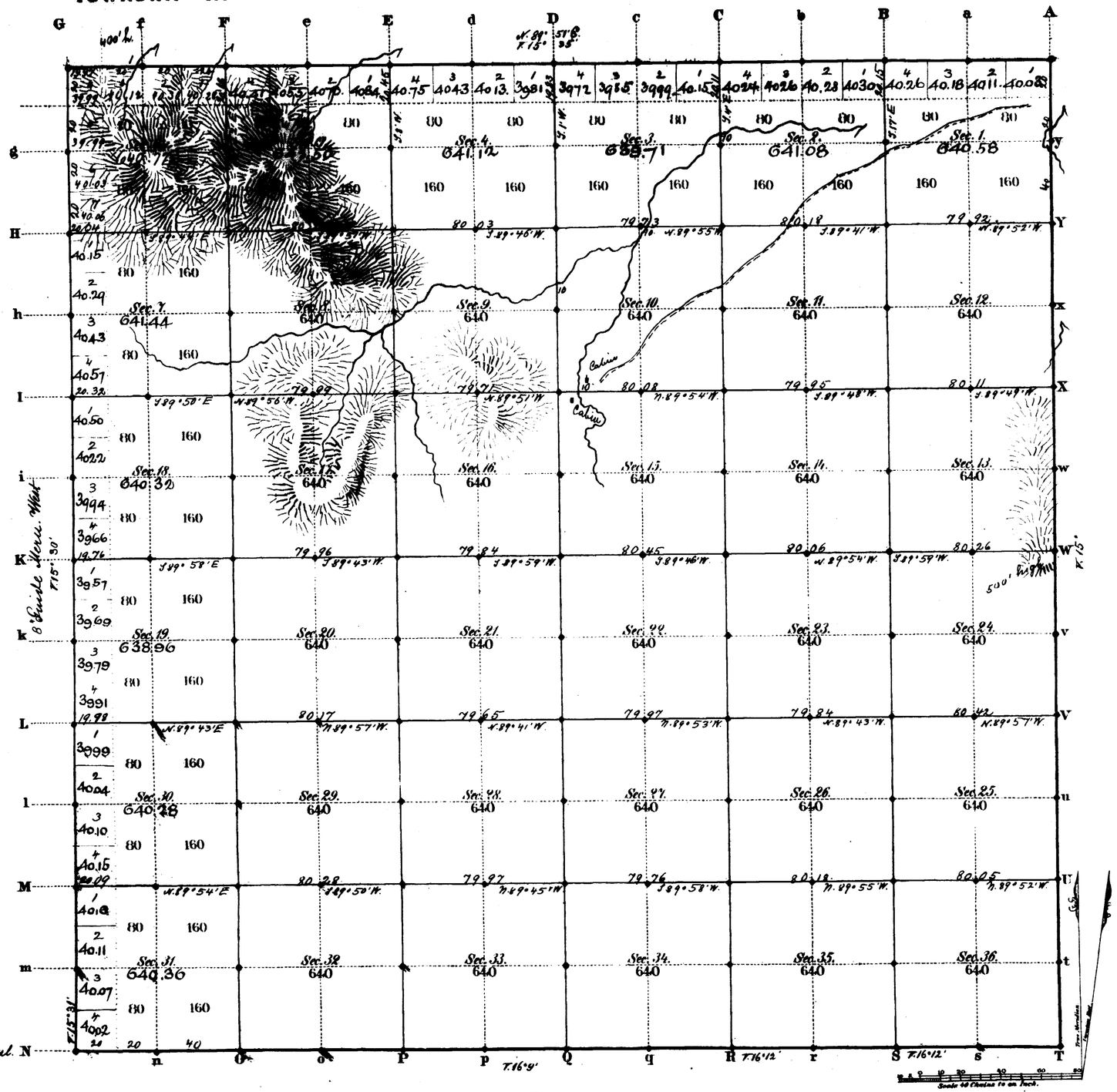

Total number of Acres. 23,047.15

Surveys Designated	By Whom Surveyed	Date of Contract	Amount of Surveys Mile	Ch	Lkt	When Surveyed	Magnetic Declination
E. & N. Township lines	J. W. Hammond	June 12, 1873	11	79	97	July 29, 1873	15° 18' East
Subdivisions	G. M. Carson	Octob. 9 1883	60	1	69	Octob. 25. 27 1883	15° 35' "
Connections							
8th Guide Mer. W.	Henry S. Hay	July 1, 1871	6	00	00	July 14, 1871	
5th Stand. P. N.	Edwin James	June 13, 1870	6	00	00	Aug. 26, 1870	

The above Map of Township No. 21 North Range No. 64 West of the Sixth Principal Meridian Wyoming Territory is strictly conformable to the field notes of the survey thereof on file in this Office, which have been examined and approved.

Surveyor General's Office, Edw. C. Davis Sur. Gen.l

Cheyenne Wyoming April 27th 1884

A. Gast & Co. St. Louis Mo.

2208

21 - 64

EXTERIOR LINES

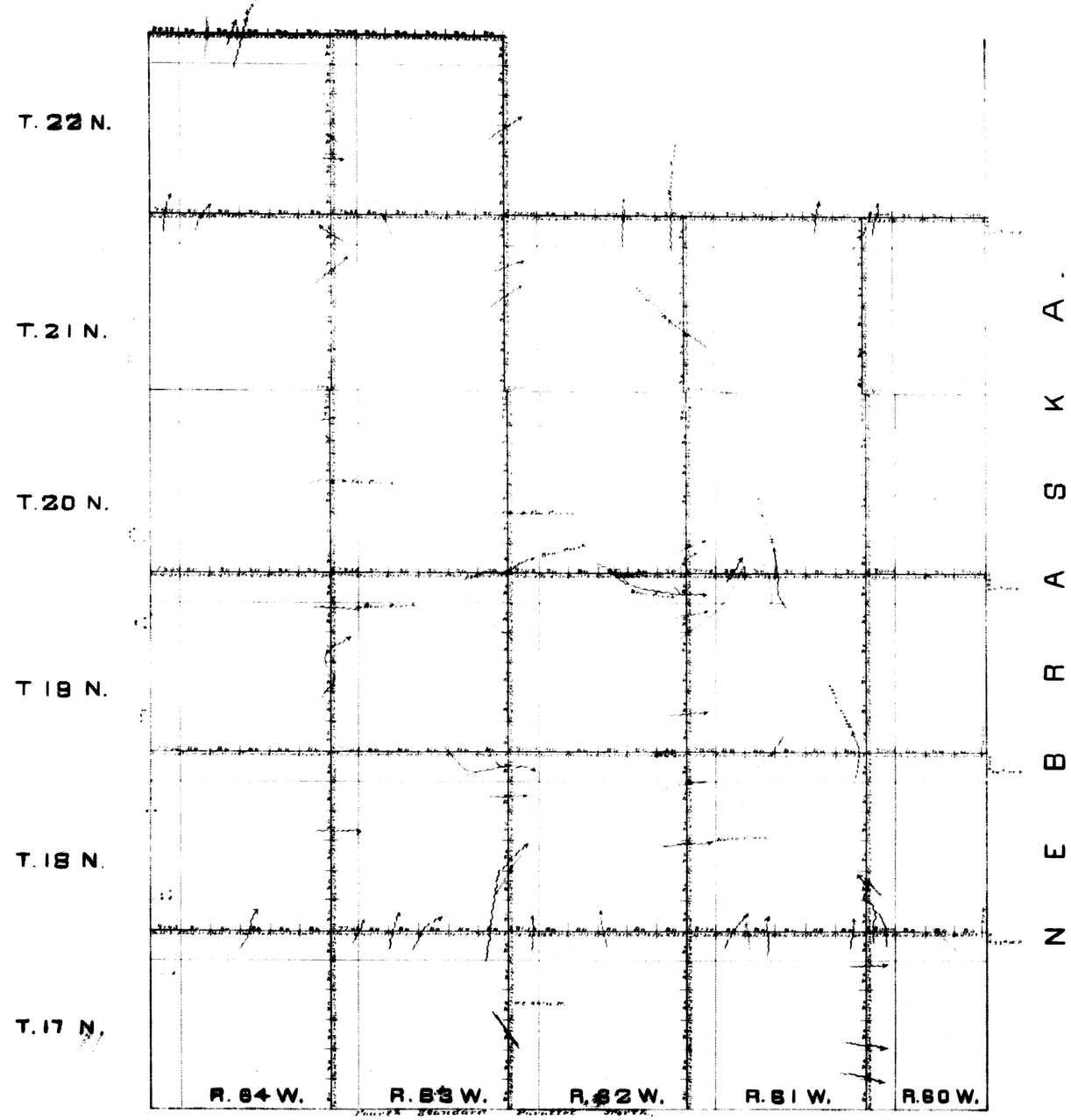

N E B R A S K A.

Surveys Designated	By Whom Surveyed	Date of Contract	Time of Surveys	By Whom Surveyed
Exterior Tp. Lines	J. Wesley Hammond	June 18th 1872	266 . 26 " 00	July 1st Aug. 9 1872
Connections	J. Wesley Hammond	June 18th 1872	29 . 00	July 1st Aug. 9th 1872

I hereby certify that the above Diagram of the Exterior Lines of Townships 17. 18. 19 20 and 21 North, of Ranges 60. 61. 62. 63 and 64 West, and Townships 22 North of Ranges 63 and 64 West of the 6th Principal Meridian, in Wyoming Territory, is strictly conformable to the field notes of the survey thereof on file in this Office which have been examined and approved.

Surveyor General's Office
Cheyenne Wyo. Sept. 18th 1872

Silas Reed
Surv. Genl.

Accession No. 0003

3

EIGHTH GUIDE MERIDIAN WEST

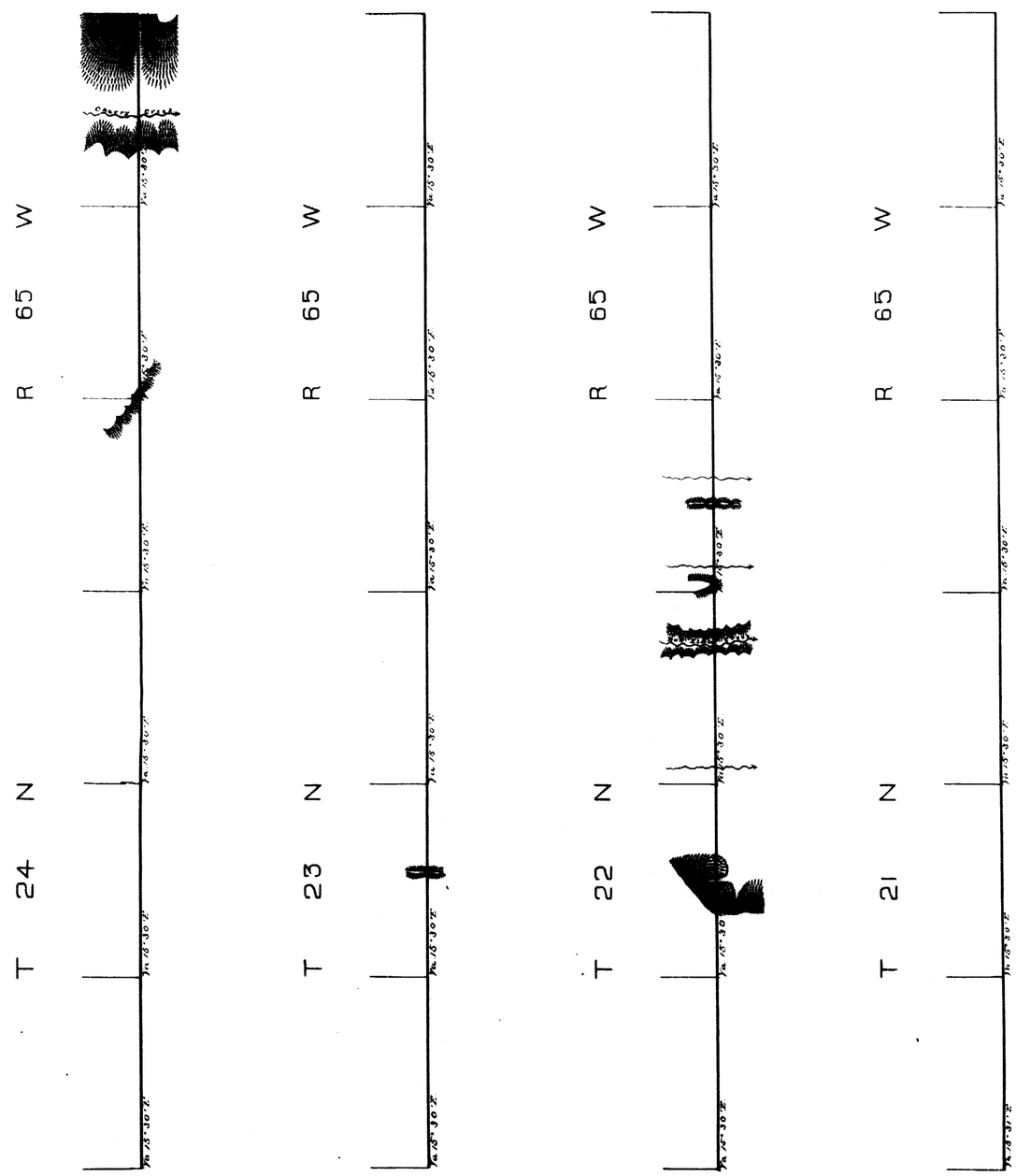

Surveys Designated	By Whom Surveyed	Date of Contract	Amt. of Surveys	When Surveyed
8th Guide Meridian	Henry G Hay	July 1st 1871	24 Miles	July 13-20 1871

I hereby certify that the above Diagram of the 8th Guide Meridian West of the 6th Principal Meridian, between the 5th and 6th Standard Parallels North, in Wyoming Territory, is strictly conformable to the field notes of the Survey thereof, on file in this Office, which have been examined and approved

Surveyor General's Office
Cheyenne W.T.

Silas Reed Sur.r Gen.l

3

Indexed

FIFTH STANDARD PARALLEL NORTH

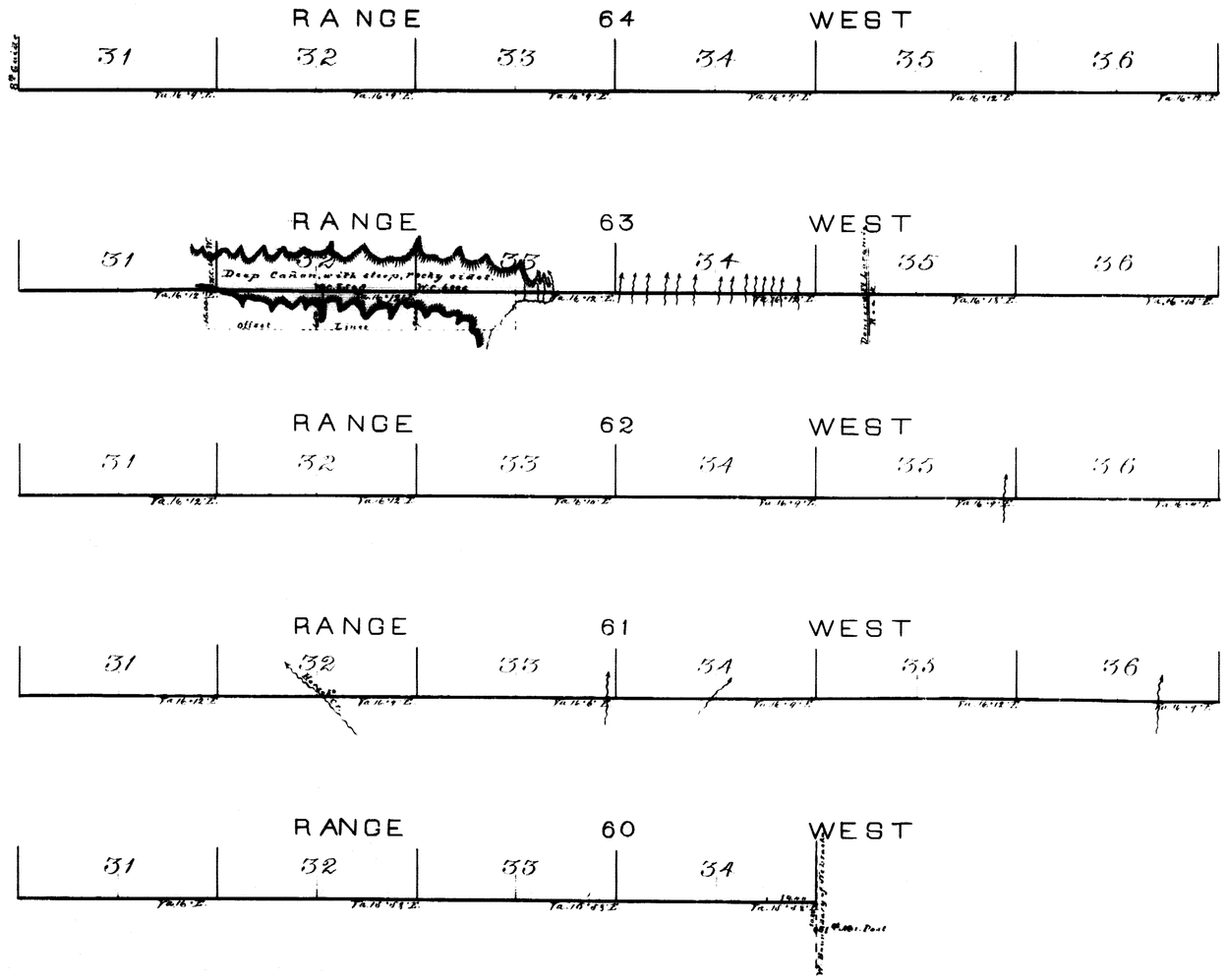

Surveys Designated	By Whom Surveyed	Date of Contract	Amount of Survey	When Surveyed
			Mes. Chs. Lks.	
6th Stand. Par. N.	Edwin James	June 13th 1870	27 · 79 · 40	Augt. 21st to 30th 187[illegible]

I hereby certify that the above Map of the 5th Standard Parallel North of the Colorado Base Line between the 8th Guide Meridian West of the 6th Principal Meridian, and the West boundary of Nebraska, in Wyoming Territory, is strictly conformable to the field notes of the survey thereof, on file in this Office, which have been examined and approved.

Surveyor General's Office
Cheyenne W.T.

Silas Reed
Sur. Gen.