(6)

219

16

TOWNSHIP N° 23 NORTH RANGE N° 65 WEST 6TH PRINCIPAL MERIDIAN

G F e E d D c C b B a A

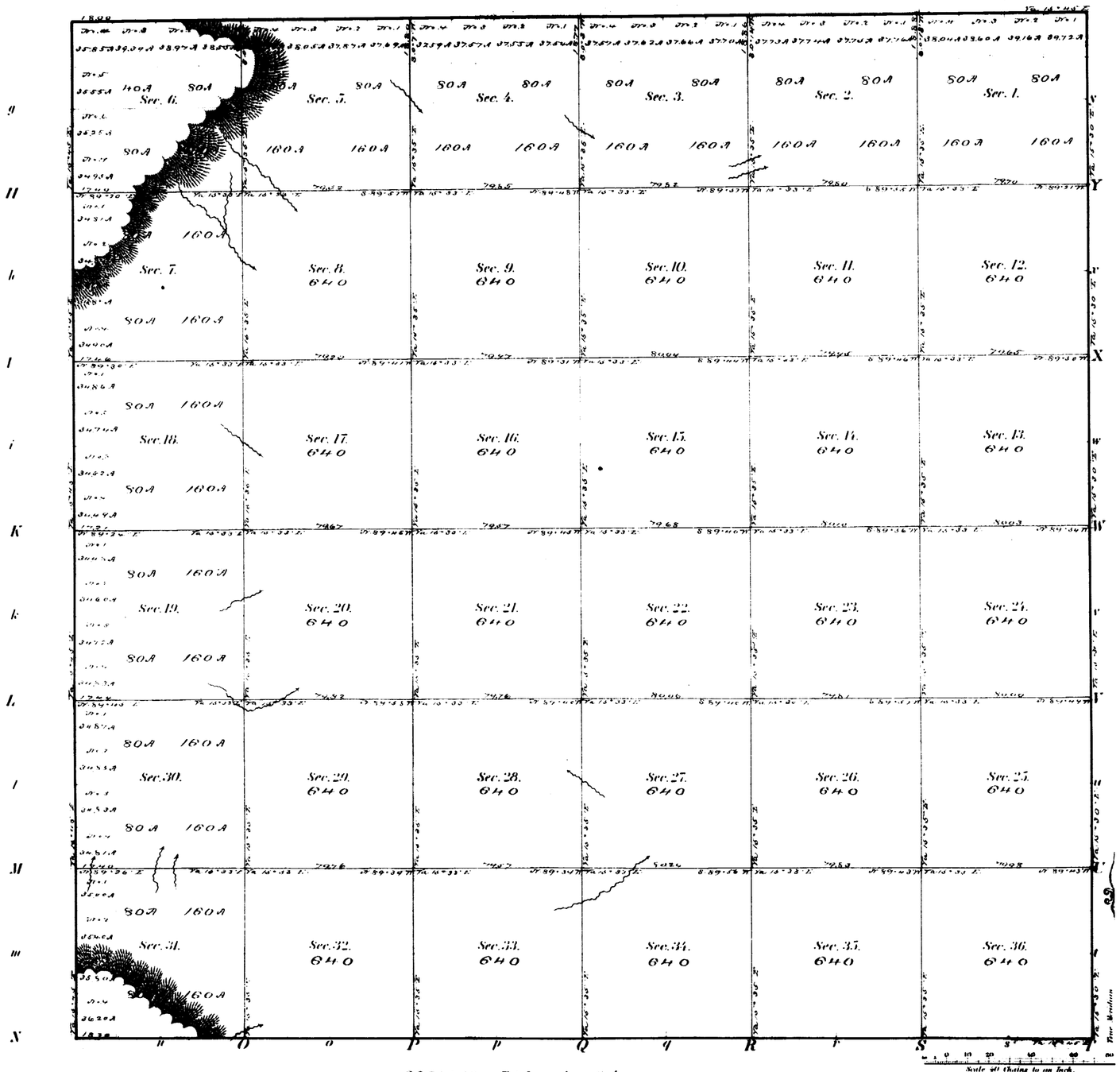

Meanders of

Posts	Courses	Ch.s Lks	Posts	Courses	Ch.s Lks	Posts	Courses	Ch.s Lks

22861.18 Total number of Acres.

Surveys Designated	By Whom Surveyed	Date of Contract	Amount of Surveys	When Surveyed
			M. Ch.s Lks.	
Township lines	Henry G. Hay	June 26. 1872		July 1872
Subdivisions	J. Neeley Hammond	July 30. 1873	57 - 52 - 77	Sept. 25. Oct. 14 1873

The above Map of Township N° 23 North of Range N° 65 West of 6th Principal Meridian in Wyoming Territy is strictly conformable to the field notes of the survey thereof on file in this Office, which have been examined and approved.

Surveyor Generals Office Silas Reed
Cheyenne Wyo Nov 18 1873. Sur. Gen.l

205

23 - 65

Account No. 1003

Atlas

EIGHTH GUIDE MERIDIAN WEST

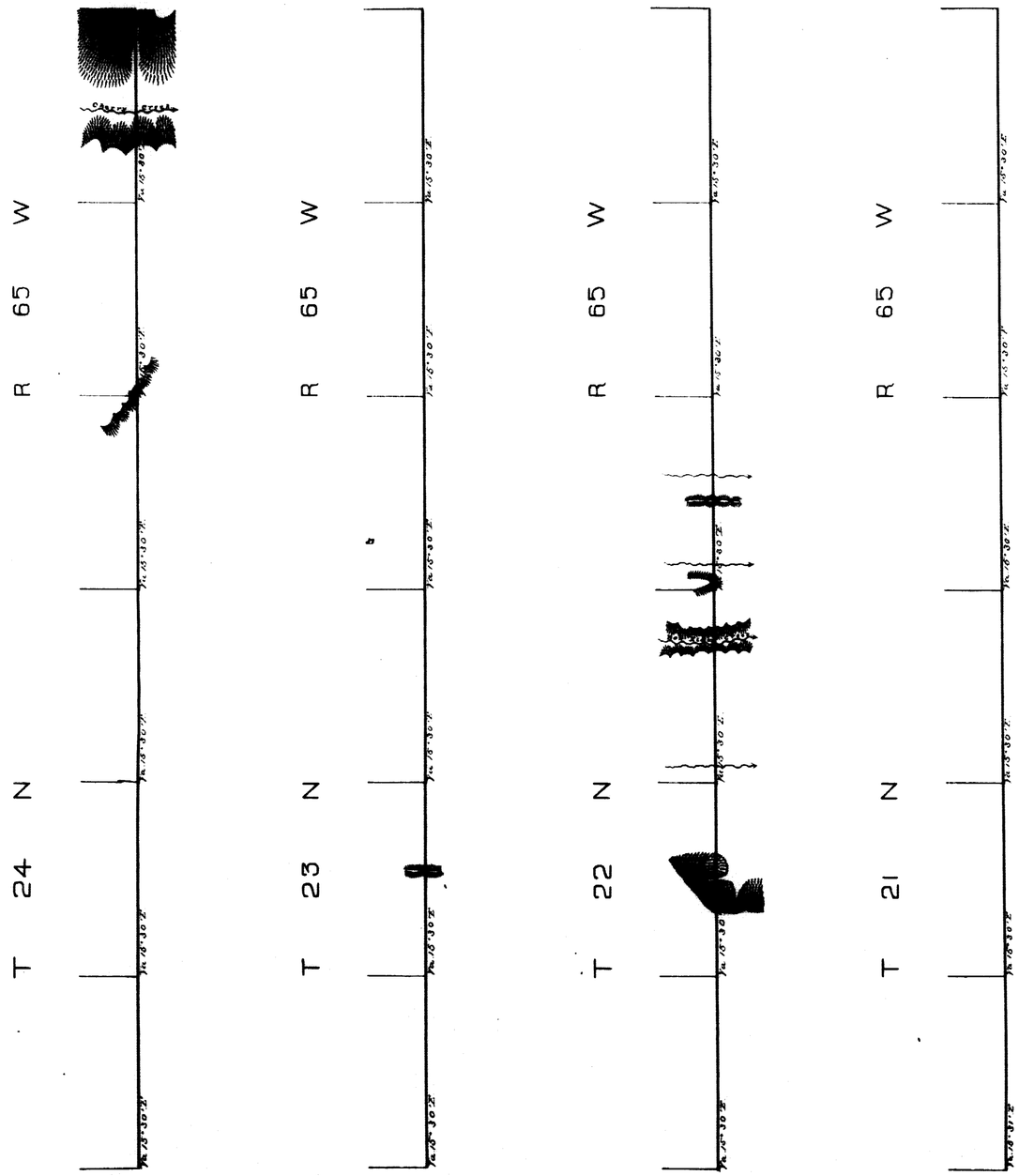

Surveys Designated	By Whom Surveyed	Date of Contract	Amt. of Surveys	When Surveyed
8th Guide Meridian	Henry G. Hay	July 1st 1871	24 Miles	July 13-20 1871

I hereby Certify that the above Diagram of the 8th Guide Meridian West of the 6th Principal Meridian, between the 5th and 6th Standard Parallels North, in Wyoming Territory, is strictly conformable to the field notes of the Survey thereof, on file in this Office, which have been examined and approved.

Surveyor General's Office
Cheyenne W.T.

Silas Reed Sur. Gen.

3

Indexed

EXTERIOR LINES

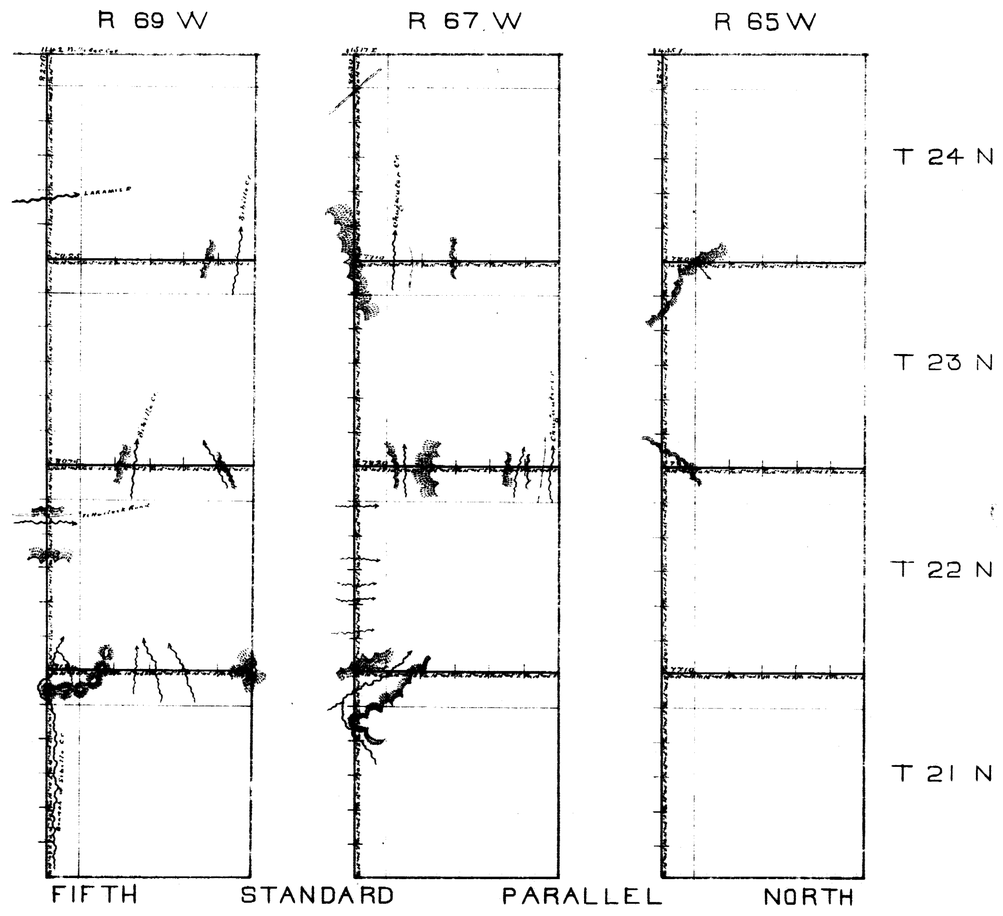

Surveys Designated	By Whom Surveyed	Date of Contract	Amt of Surveys	When Surveyed
Exterior Lines	Henry G. Hay	June 26th 1872	126 M. 0 Chs. 74 Lks	July 15 - Aug. 10
Connections	"	"	33.94	1872.

I hereby certify that the above Diagram of the Exterior Lines of Townships 21, 22, 23 and 24 North Ranges 65, 67 and 69 Wester 6th Principal Meridian in Wyoming Territory, is strictly conformable to the field notes of the Survey thereof on file in this Office, which have been examined and approved.

Surveyor General's Office.
Cheyenne Wyo. Dec. 2d 1872

Silas Reed
Surr. Genl.