(9)

70

563

TOWNSHIP No. 24 NORTH RANGE No. 61 WEST, of the 6th Principal MERIDIAN.

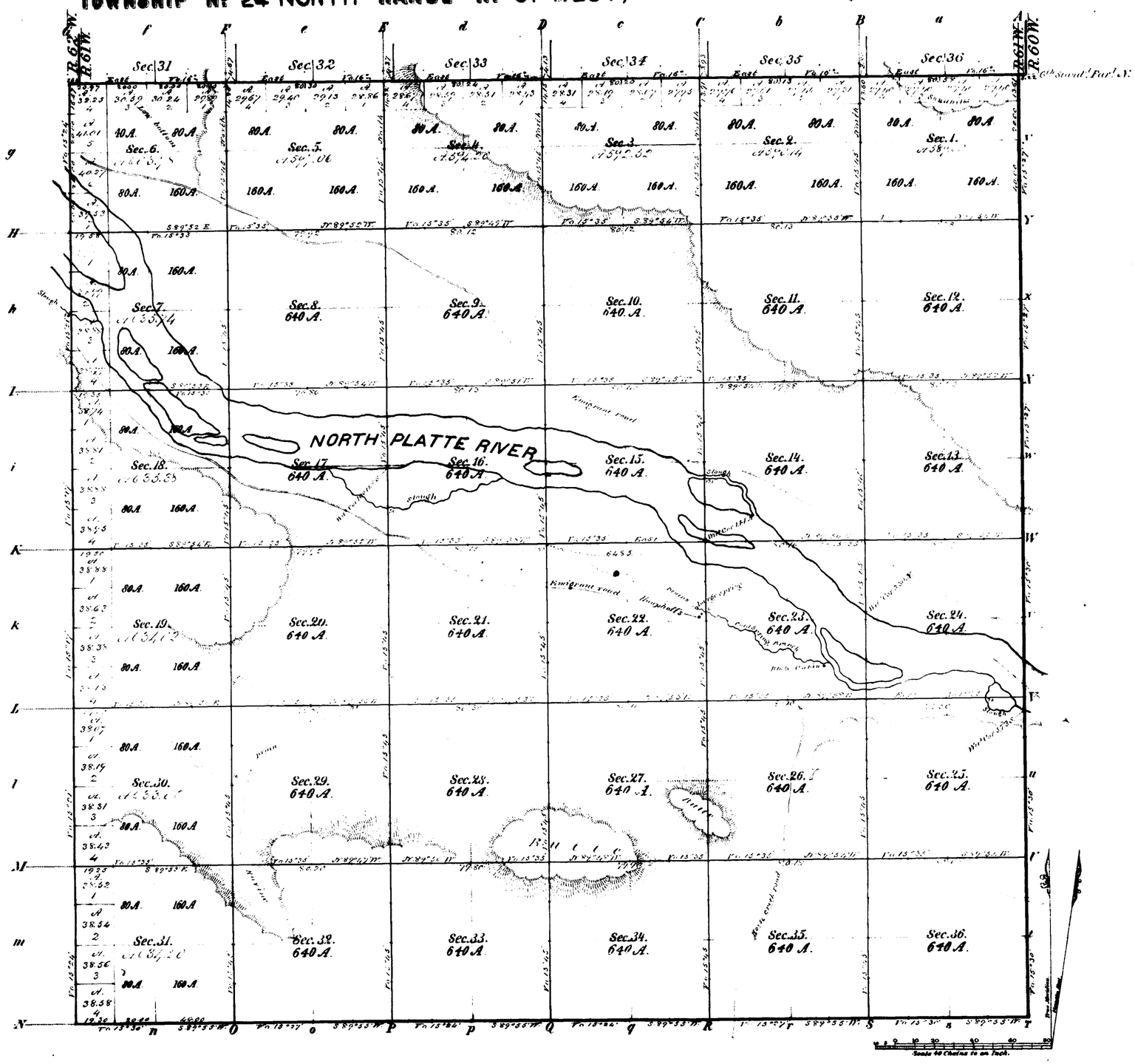

Total number of Acres 22,739.61

	Surveys Designated	By Whom Surveyed	Date of Contract	Amount of Surveys Miles	Chs	Lks	When Surveyed
Standard	& Township lines	Wm. R. Verby	April 23, 1878	23	65	26	May & June 1878
	Subdivisions	" " "	" " "	59	27	80	July, 1878
	Connections	" " "	" " "		20	90	" "

The above Map of Township No. 24 North of Range No. 61 West of the 6th Principal Meridian, Wyoming Territory, is strictly conformable to the field notes of the survey thereof on file in this Office, which have been examined and approved.

Surveyor General's Office,
Cheyenne, Wyo. Sept. 23, 1878.

Edw. C. David
Surv. Gen.l

476

A. Gast & Co., St. Louis, Mo.

24 - 61

564

(4-675a)

Original

Plat Accepted March 13 1920

Supplemental Plat No 1
Township No 24 North Range No 61 West of the Sixth Principal Meridian, Wyoming

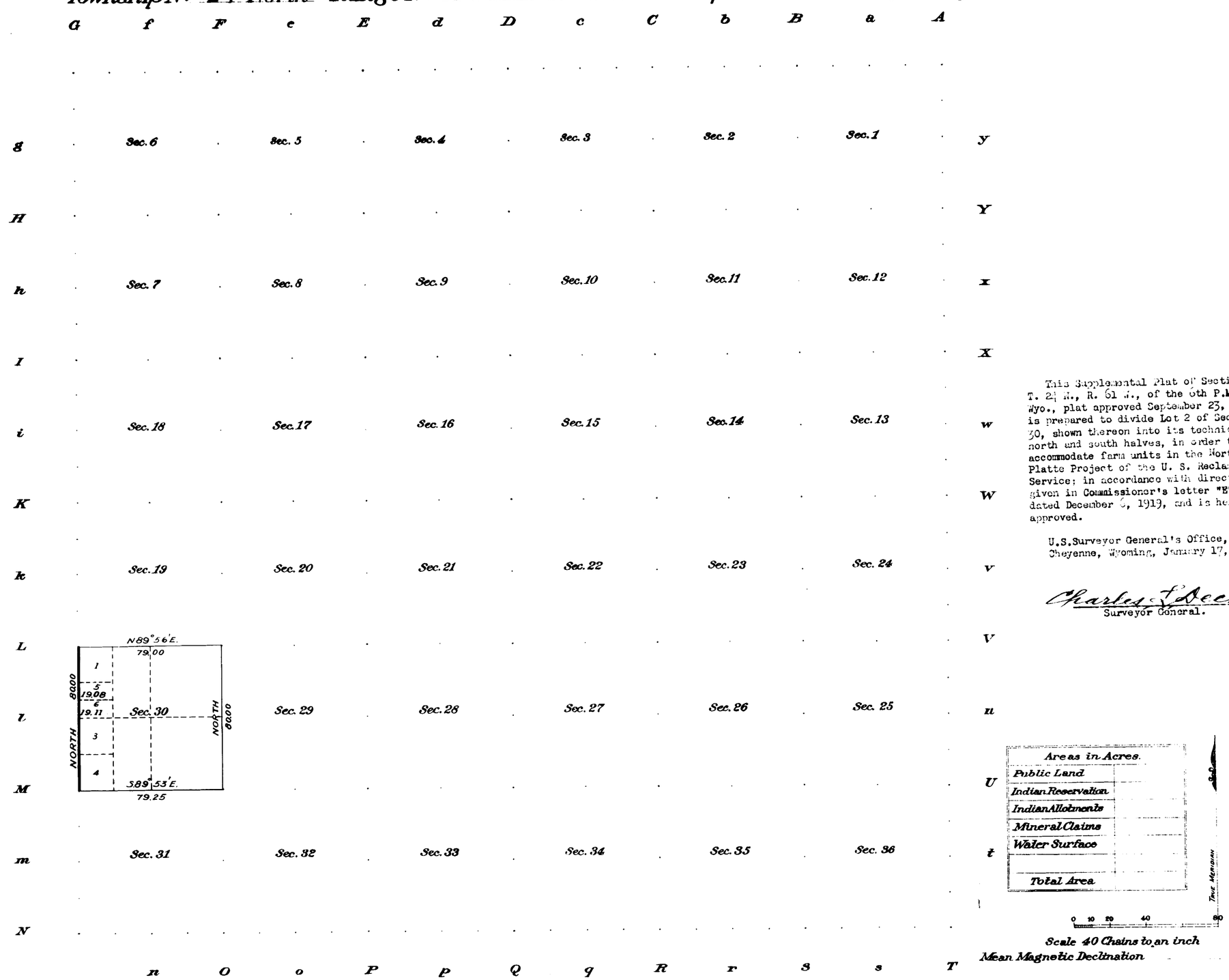

This Supplemental Plat of Section 30, T. 24 N., R. 61 W., of the 6th P.M., Wyo., plat approved September 23, 1878, is prepared to divide Lot 2 of Section 30, shown thereon into its technical north and south halves, in order to accommodate farm units in the North Platte Project of the U. S. Reclamation Service; in accordance with directions given in Commissioner's letter "E" dated December 6, 1919, and is hereby approved.

U.S.Surveyor General's Office,
Cheyenne, Wyoming, January 17, 1920.

Charles E. Decker
Surveyor General.

Areas in Acres.	
Public Land	
Indian Reservation	
Indian Allotments	
Mineral Claims	
Water Surface	
Total Area	

True Meridian

0 10 20 40 80

Scale 40 Chains to an inch
Mean Magnetic Declination

Surveys Designated.	By Whom Surveyed.	Contract No.	Contract Date	Amount of Surveys Mls.	chs.	lks.	When Surveyed. Begun.	Completed.

The above map of Township No. Range No of the Meridian is strictly conformable to the field notes of the survey thereof on file in this office, which have been examined and approved.

U. S. Surveyor General's Office,

Surveyor General.

J.C.S.

476-A-

24 - 61

Trans to Cheyenne March 17, 1920

(9) 567 73

EXTERIOR LINES.

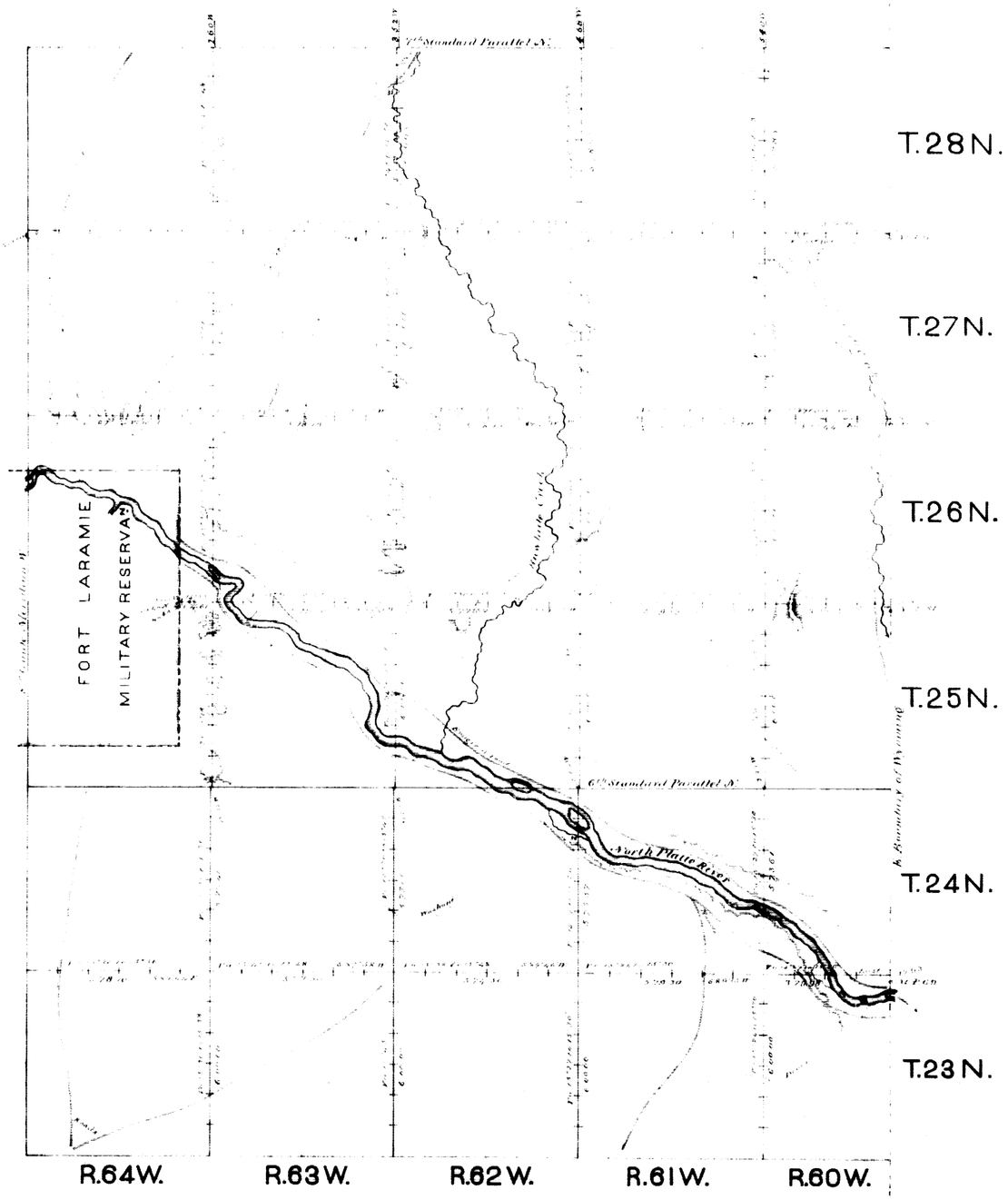

Surveys designated	By whom surveyed	Date of contract	Amount of surveys	When surveyed
Township lines	Wm. B. Yerby	April 23, 1878	230 . 36 . 63	June & July, 1878
Connections	" "	" "	1 . 36 . 21	" "

I hereby certify that the above diagram of the exterior lines of townships 23 to 28 North, ranges 60 to 64 West of the 6th Principal Meridian in Wyoming Territory is strictly conformable to the field notes of the survey thereof on file in this office, which have been examined and approved.

Surveyor Generals Office,
Cheyenne, Wyo. Sept 23, 1878

Edw. C. David
Surveyor General.