TOWNSHIP No. 24 NORTH RANGE No. 65 WEST OF 6th PRINCIPAL MERIDIAN

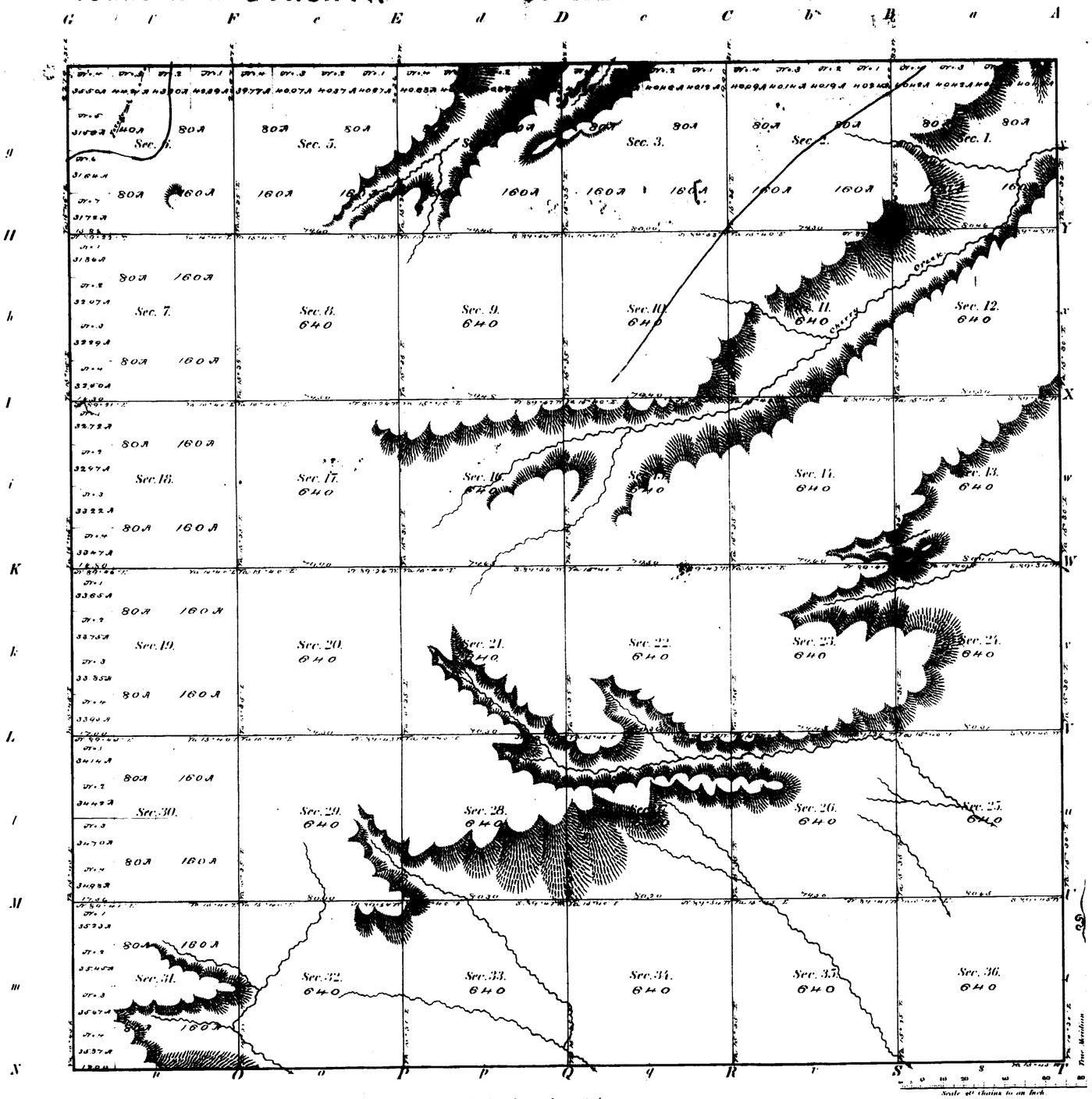

Meanders of								
Posts	Courses	Ch.s Lk.s	Posts	Courses	Ch.s Lk.s	Posts	Courses	Ch.s Lk.s

22775.76 Total number of Acres.

Surveys Designated	By Whom Surveyed	Date of Contract	Amount of Surveys M.	Ch.s	Lk.s	When Surveyed
Township lines	Henry G. Hay	June 26th 1872				July 1872
Subdivisions	J. W. Hammond	Aug.t 30 1873	59	61	74	Oct. 2d 11th 1873
Connections	" "	" "	2	10		" "

The above Map of Township No. 24 North of Range No. 65 West of 6th Principal Meridian in Wyoming Territory is strictly conformable to the field notes of the survey thereof on file in this Office which have been examined and approved.

Surveyor Generals Office
Cheyenne Wyo. Nov. 10. 1873.

Silas Reed
Sur. Gen.l

24 - 65

Accession No. 0003

Atlas 8

EIGHTH GUIDE MERIDIAN WEST

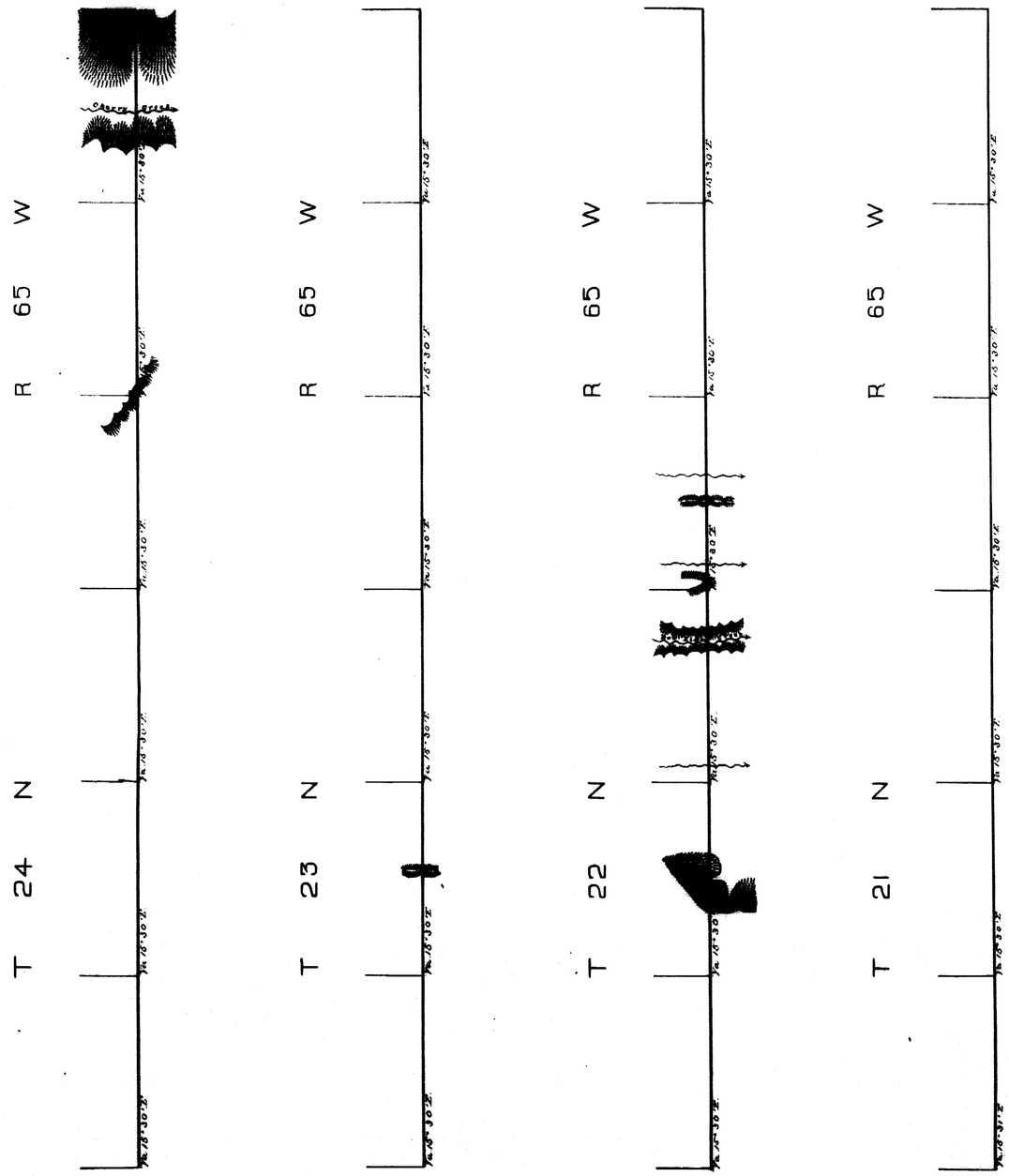

Survey's Designation	By Whom Surveyed	Date of Contract	Amt. of Survey	When Surveyed
8th Guide Meridian	Henry G. May	July 1st 1871	24 Miles	July 13-20 1871

I hereby certify that the above Diagram of the 8th Guide Meridian West of the 6th Principal Meridian, between the 5th and 6th Standard Parallels North, in Wyoming Territory, is strictly conformable to the field notes of the Survey thereof, on file in this Office, which have been examined and approved.

Surveyor General's Office
Cheyenne W.T.

Silas Reed Sur? Gen?

3

EXTERIOR LINES

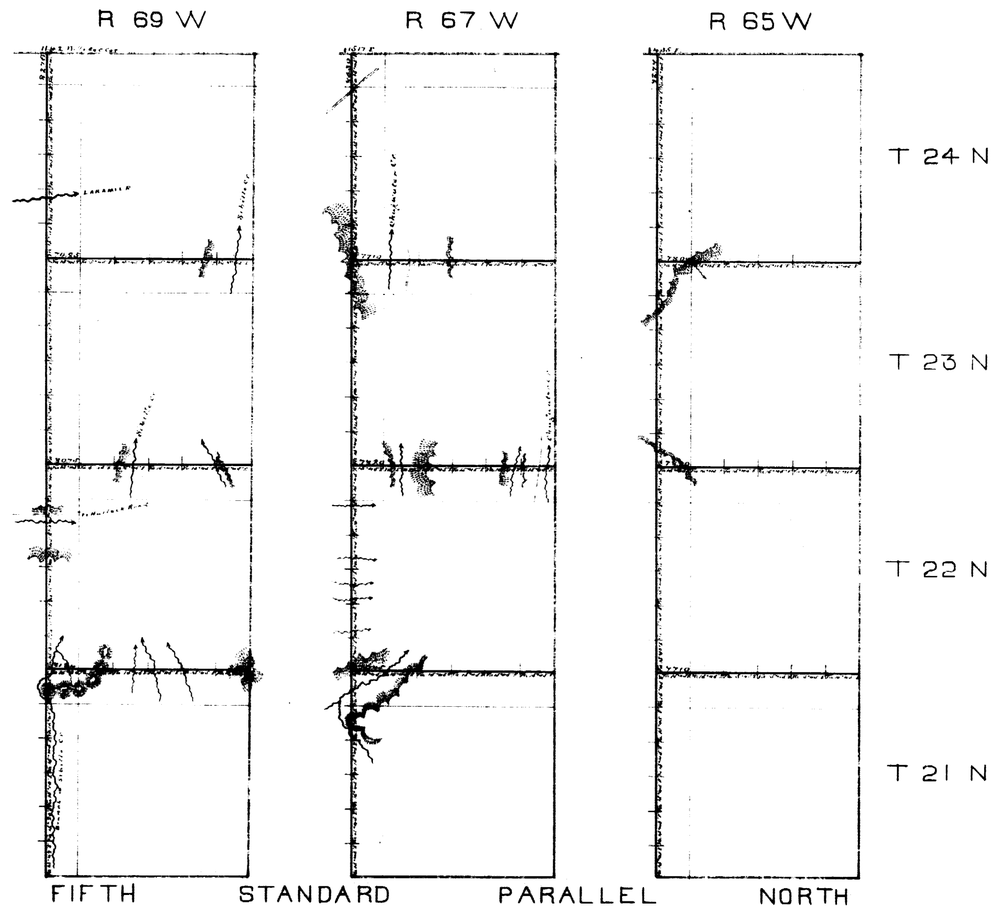

Surveys Designated	By Whom Surveyed	Date of Contract	Date of Survey: When Executed
			No.	Ch.	Lks.
Exterior Lines	Henry G. Hay	June 28th 1872	126	0	74	July 15 - Aug. 10
Connections			33	94	1872

I hereby certify that the above Diagram of the Exterior Lines of Townships 21, 22, 23 and 24 North Ranges 65, 67 and 69 West of 6th Principal Meridian, in Wyoming Territory, is strictly conformable to the field notes of the Survey thereof on file in this Office, which have been examined and approved.

Surveyor General's Office,
Cheyenne Wyo. Dec. 23d 1872

Silas Reed
Surv. Gen.