(10)

591

TOWNSHIP No 25 NORTH RANGE No 61 WEST of the 6th Principal MERIDIAN.

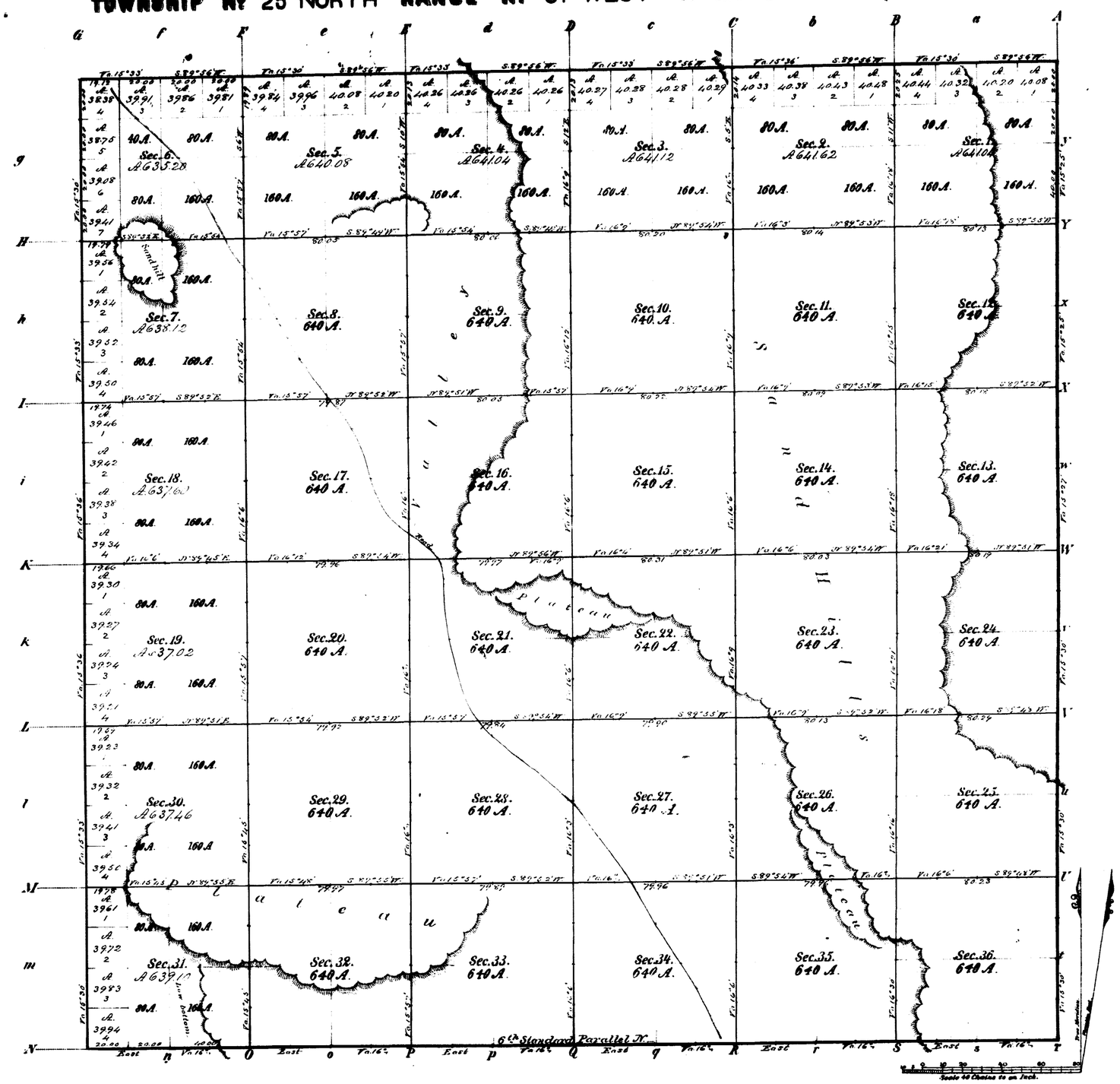

Total number of Acres. 23,029.40

	Surveys Designated	By Whom Surveyed	Date of Contract	Amount of Surveys Mls Chs Lks	When Surveyed
Standard & Township lines		Wm B Verby	April 23, 1878	23 . 70 . 12	May & June, 1878
Subdivisions		. . .	Aug. 15, .	60 . 00 . 64	Sept. 1878
Connections					

The above Map of Township No 25 North, of Range No 61 West of the 6th Principal Meridian, Wyoming Territory, is strictly conformable to the field notes of the survey thereof on file in this Office, which have been examined and approved

Surveyor General's Office, Cheyenne, Wyo. Feb. 15, 1879.

Edw. C. David
Dep. Sur. Gen.

A. Gast & Co., St. Louis, Mo.

502

25 - 61

(9) 567 73

EXTERIOR LINES.

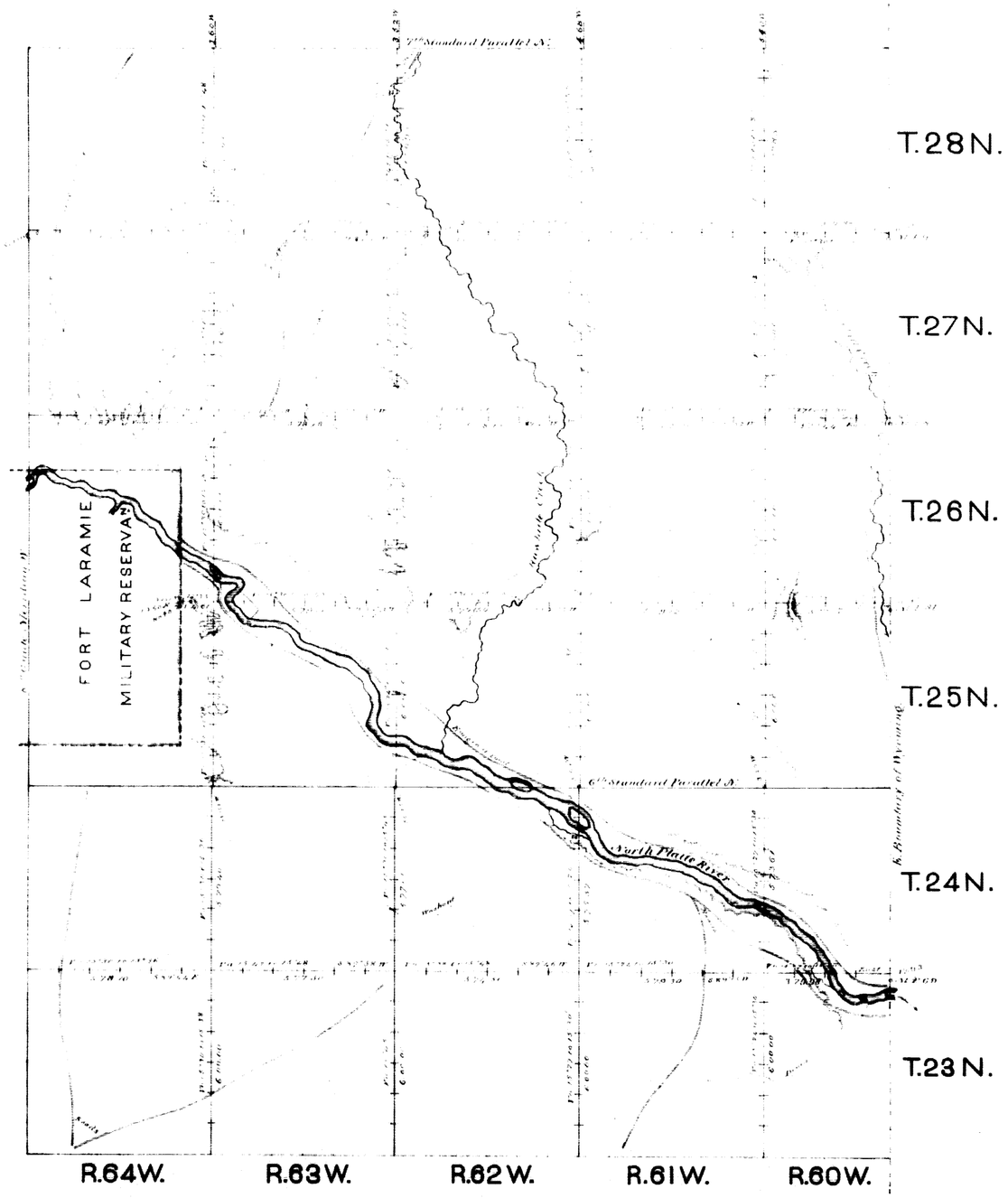

Surveys designated	By whom surveyed	Date of contract	Amount of surveys	When surveyed
Township lines	Wm. B. Yerby	April 23, 1878	250 . 36 . 63	June & July, 1878
Connections	" " "	" " "	1 . 36 . 21	" " " "

I hereby certify that the above diagram of the exterior lines of townships 23 to 28 North, ranges 60 to 64 West of the 6th Principal Meridian in Wyoming Territory, strictly conformable to the field notes of the survey thereof, on file in this office, which have been examined and approved.

Surveyor Generals Office,
Cheyenne, Wyo. Sept 23, 1878

Edw. C. David
Surveyor General.

479

(9) Indexed

569

75

SIXTH STANDARD PARALLEL NORTH,

From the 8th Guide Meridian W. between Townships 24 & 25 N. to the E. Boundary of Wyo

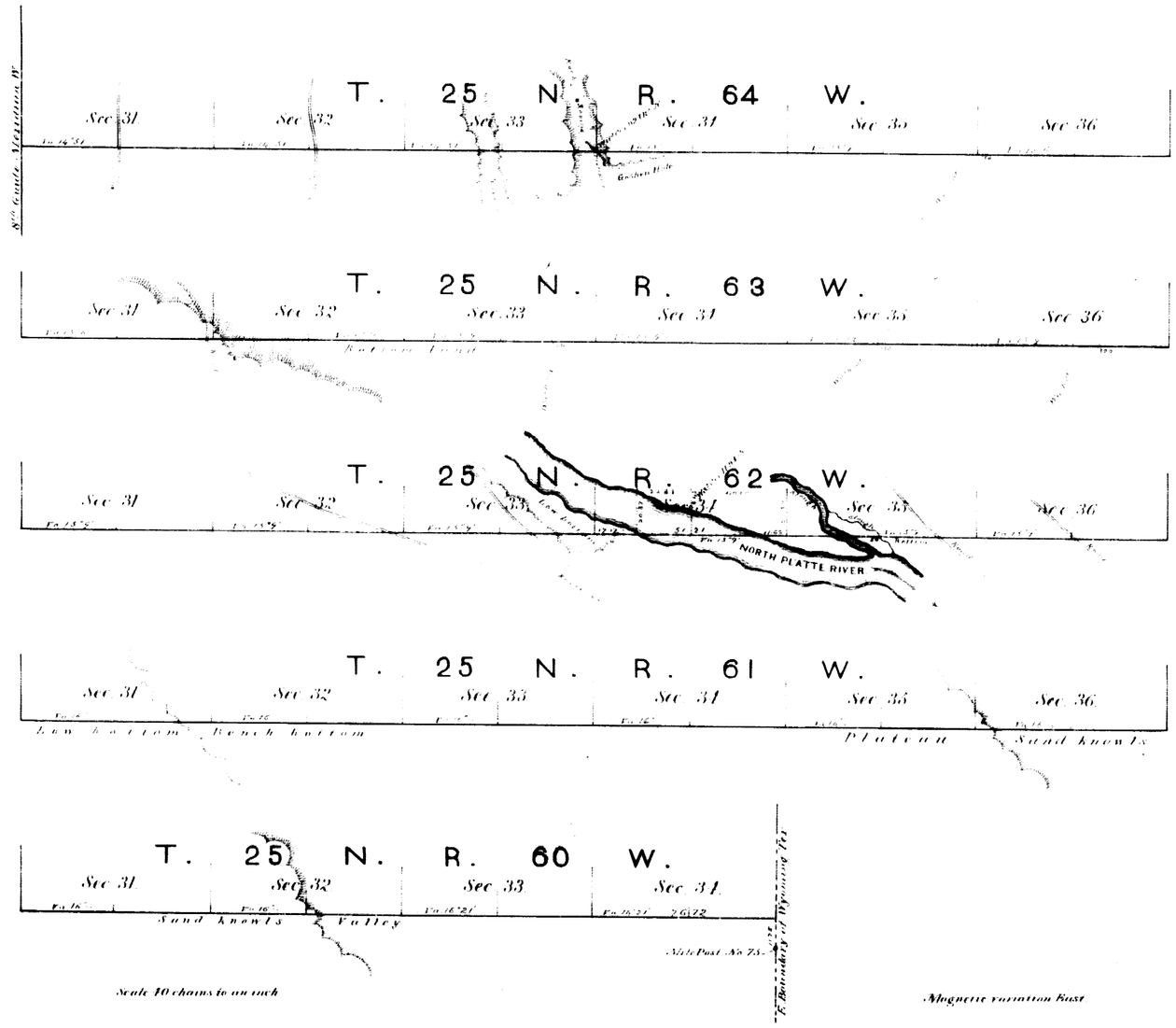

Scale 10 chains to an inch

Magnetic variation East

Surveys designated	By whom surveyed	Date of contract	Amount of surveys Mi. Ch. Lk.	When surveyed
6th Stand.d Par.l N.	William B Yerby.	April 23rd 1878	27. 76. 72	April & May 1878
Connections			11. 75	

I hereby certify that the above diagram of the 6th Standard Parallel N. from the 8th Guide Meridian W. to the E. Boundary of Wyoming Territory is strictly conformable to the original field notes of the survey thereof on file in this office which have been examined and approved.

Surveyor General's Office,
Cheyenne, Wyo. Sept 23 1878

Edw. C. David
Surveyor General.