(9)

561

68

TOWNSHIP No. 25 NORTH RANGE No. 62 WEST of the 6th Principal MERIDIAN.

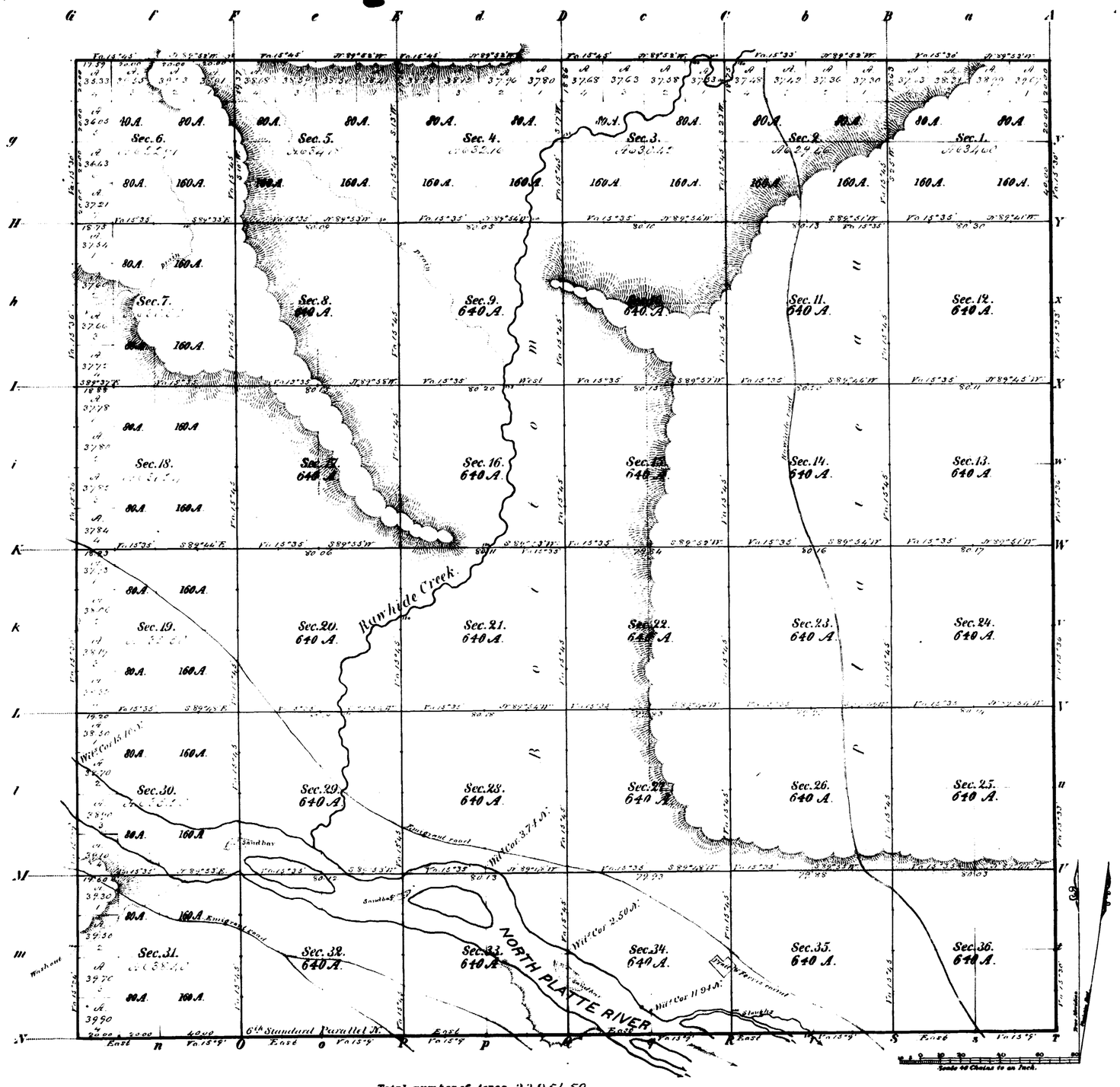

Total number of Acres. 22,951.59

Surveys Designated	By Whom Surveyed	Date of Contract	Amount of Surveys Mos. Chs. Lks.	When Surveyed
Standard & Township lines	Wm. B. Verby	April 23, 1878	23 . 77 . 59	May & June 1878
Subdivisions			59 . 72 . 35	July 1878
Connections				

The above Map of Township No. 25 North, of Range No. 62 West of the 6th Principal Meridian, Wyoming Territory, is strictly conformable to the field notes of the survey thereof on file in this Office, which have been examined and approved.

Surveyor General's Office, Edw. C. David Sur. Genl.

Cheyenne, Wyo. Sept. 23, 1878.

A. Gast & Co., St. Louis, Mo.

474

25 - 62

Indexed

EXTERIOR LINES.

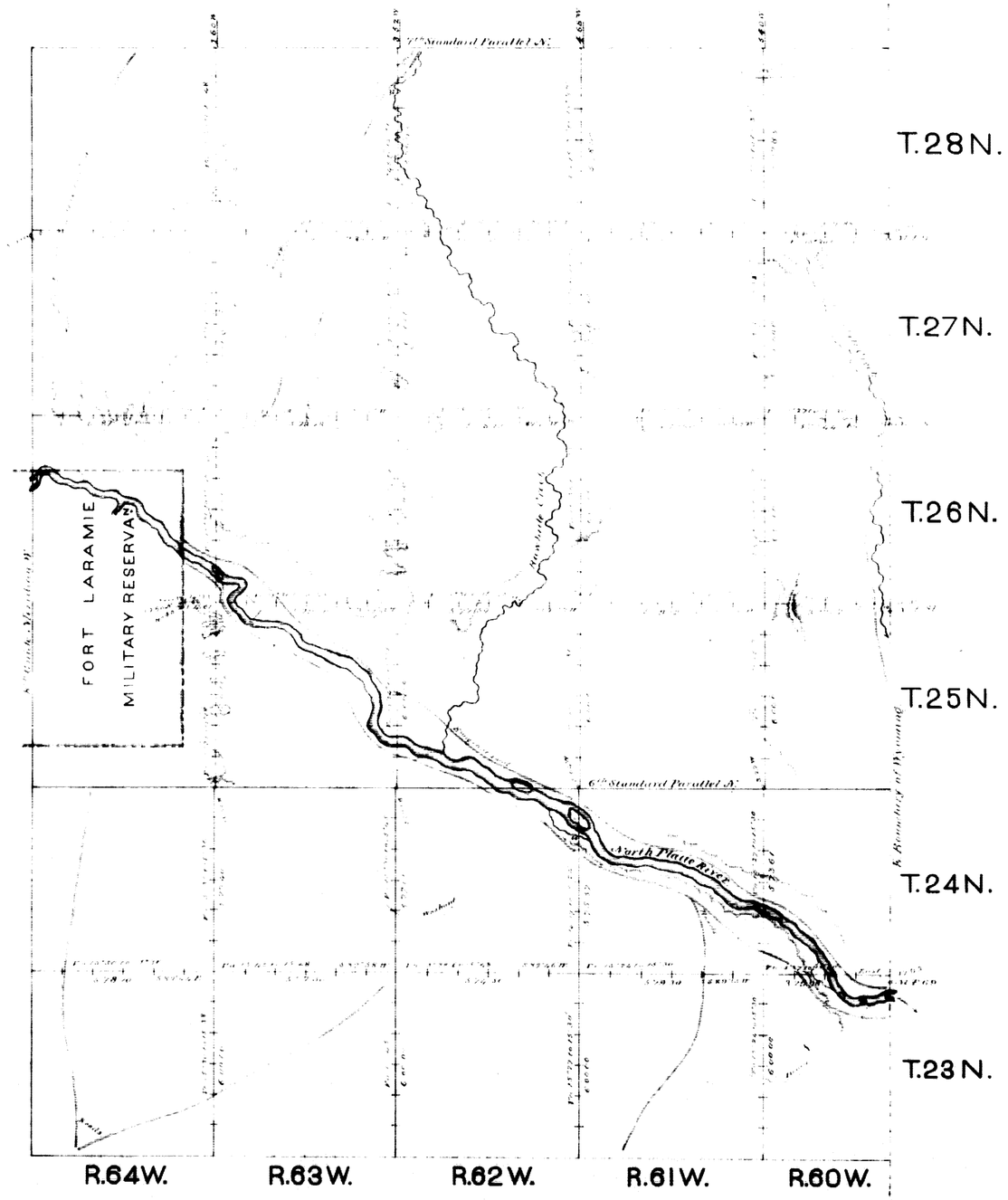

Surveys designated	By whom surveyed	Date of contract	Amount of surveys (Mls. Chs. Lks.)	When surveyed
Township lines	Wm. B. Yerby	April 23, 1878	250 . 36 . 63	June & July, 1878
Connections	" " "	" " "	1 . 36 . 21	" " "

I hereby certify that the above diagram of the exterior lines of townships 23 to 28 North, ranges 60 to 64 West of the 6th Principal Meridian in Wyoming Territory is strictly conformable to the field notes of the survey thereof on file in this office, which have been examined and approved.

Surveyor Generals Office,
Cheyenne, Wyo. Sept. 23, 1878.

Edw. C. David
Surveyor General.

(9) Indexes

569

75

SIXTH STANDARD PARALLEL NORTH,

From the 8th Guide Meridian W. between Townships 24 & 25 N. to the E. Boundary of Wyo.

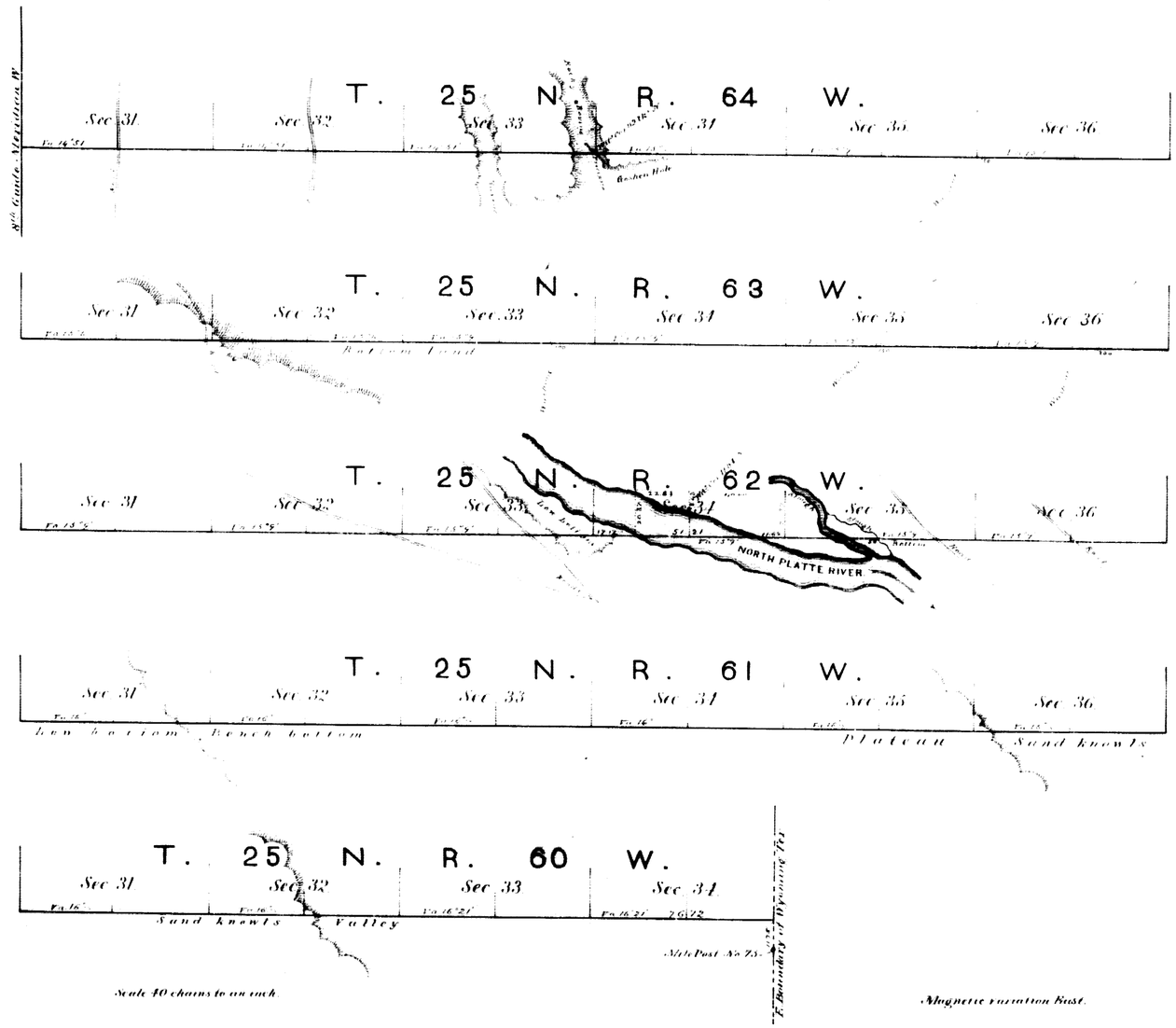

Scale 40 chains to an inch.

Magnetic variation East.

Surveys designated	By whom surveyed	Date of contract	Amount of surveys	When surveyed
			Mls Chs Lks	
6th Stand.d Par.l N.	William B. Yerby	April 23rd 1878	27. 76 72	April & May 1878
Connections			11 . 75	

I hereby certify that the above diagram of the 6th Standard Parallel N. from the 8th Guide Meridian W. to the E. Boundary of Wyoming Territory is strictly conformable to the original field notes of the survey thereof on file in this office which have been examined and approved.

Surveyor General's Office,
Cheyenne, Wyo. Sept 23 1878.

Edw. C. David
Surveyor General.

481