Ac. 6764

ORIGINAL

TOWNSHIP 25 NORTH, RANGE 63 WEST OF THE SIXTH PRINCIPAL MERIDIAN, WYOMING.

DEPENDENT RESURVEY

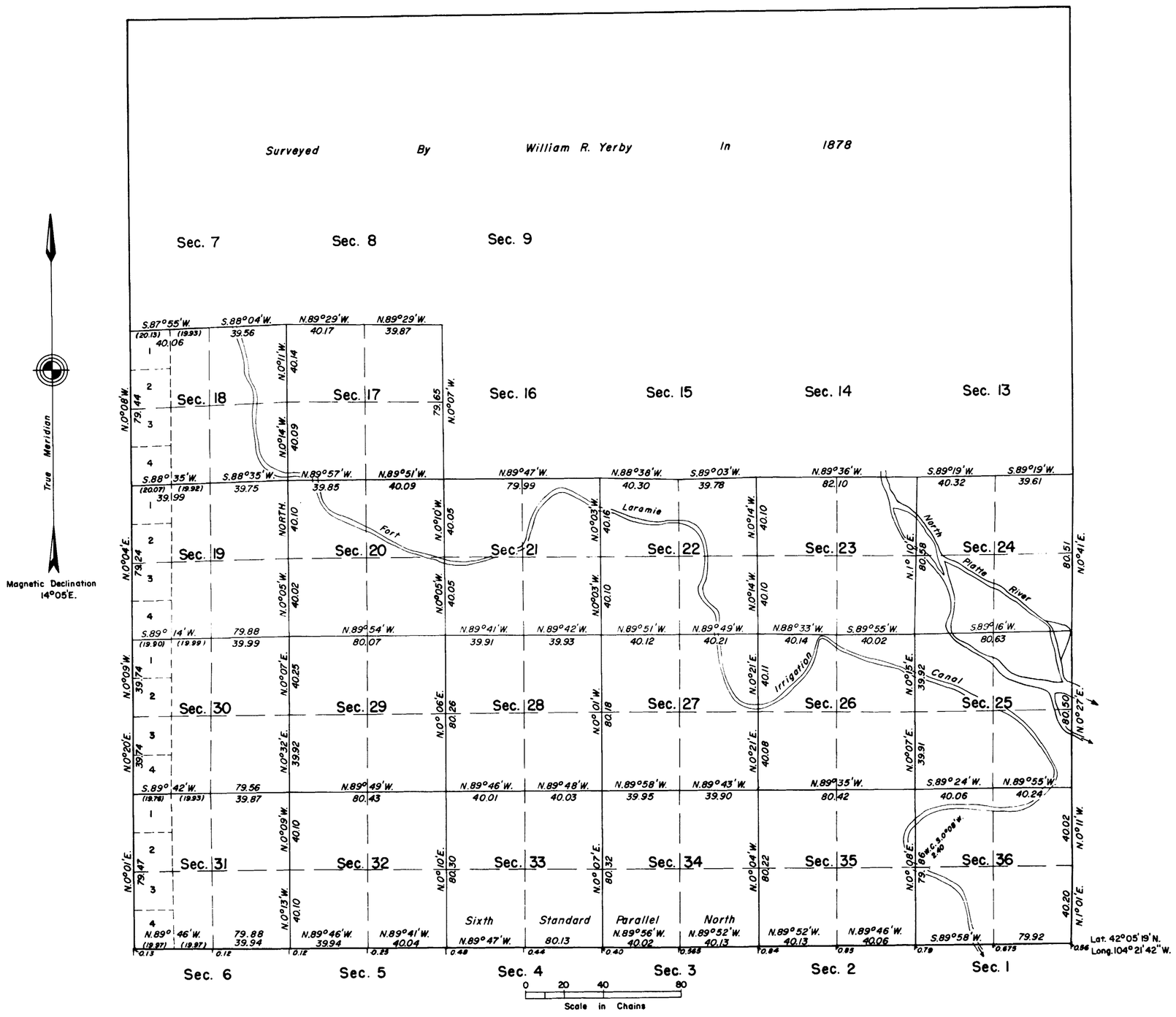

Total area resurveyed: 12,799.86 acres

This plat represents a resurvey of the Sixth Standard Parallel through R. 63 W. (South boundary), a portion of the East and West boundaries, and a portion of the Subdivisional Lines of T. 25 N., R. 63 W. of the Sixth Principal Meridian, Wyoming, designed to restore the corners in their original locations according to the best available evidence. The lottings and areas are as shown upon the plat of the survey approved September 23, 1878.

The history of the earlier surveys is set forth in the field note record.

As shown hereon, the resurvey was executed by Allan E. Arnold, April 17 to May 14, 1956, under Special Instructions dated March 13, 1956, for Group 248, Wyoming.

UNITED STATES DEPARTMENT OF THE INTERIOR
BUREAU OF LAND MANAGEMENT
Washington, D.C. February 10, 1958

This plat is strictly conformable to the approved field notes, and the survey, having been correctly executed in accordance with the requirements of law and the regulations of this Bureau, is hereby accepted.

For the Director

Earl G. Harrington

Cadastral Engineering Staff Officer

O.E.M.

471-A

25-63

558

TOWNSHIP No. 25 NORTH RANGE No. 63 WEST of the 6th Principal MERIDIAN.

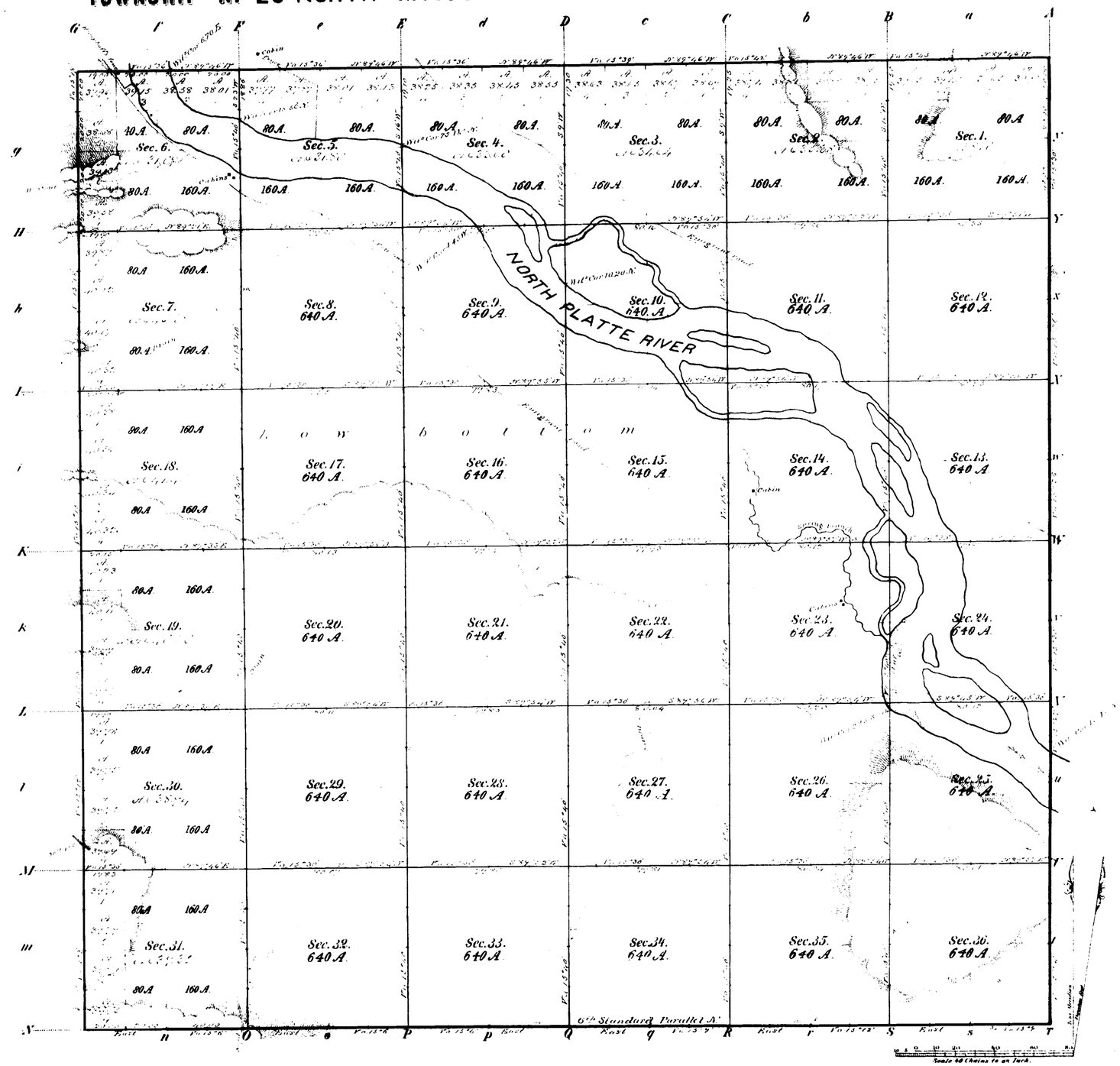

Total number of Acres 23,004.85

	Surveys Designated	By Whom Surveyed	Date of Contract	Amount of Surveys Mrs. Chs. Lks.	When Surveyed
Standard	Township lines	Wm. R. Yerby	April 23, 1878	23 . 79 . 00	May & June 1878
	Subdivisions	" " "	" " "	59 . 76 . 64	July & Aug. 1878
	Connections				

The above Map of Township No. 25 North of Range No. 63 West of the 6th Principal Meridian, Wyoming Territory, is strictly conformable to the field notes of the survey thereof on file in this Office, which have been examined and approved.

Surveyor General's Office, Edw. C. David Pres. Genl.

Cheyenne, Wyo. Ter. 23, 1878.

A. Gast & Co., St. Louis Mo.

471

25 - 63

(9) 567 73

Indexed

EXTERIOR LINES.

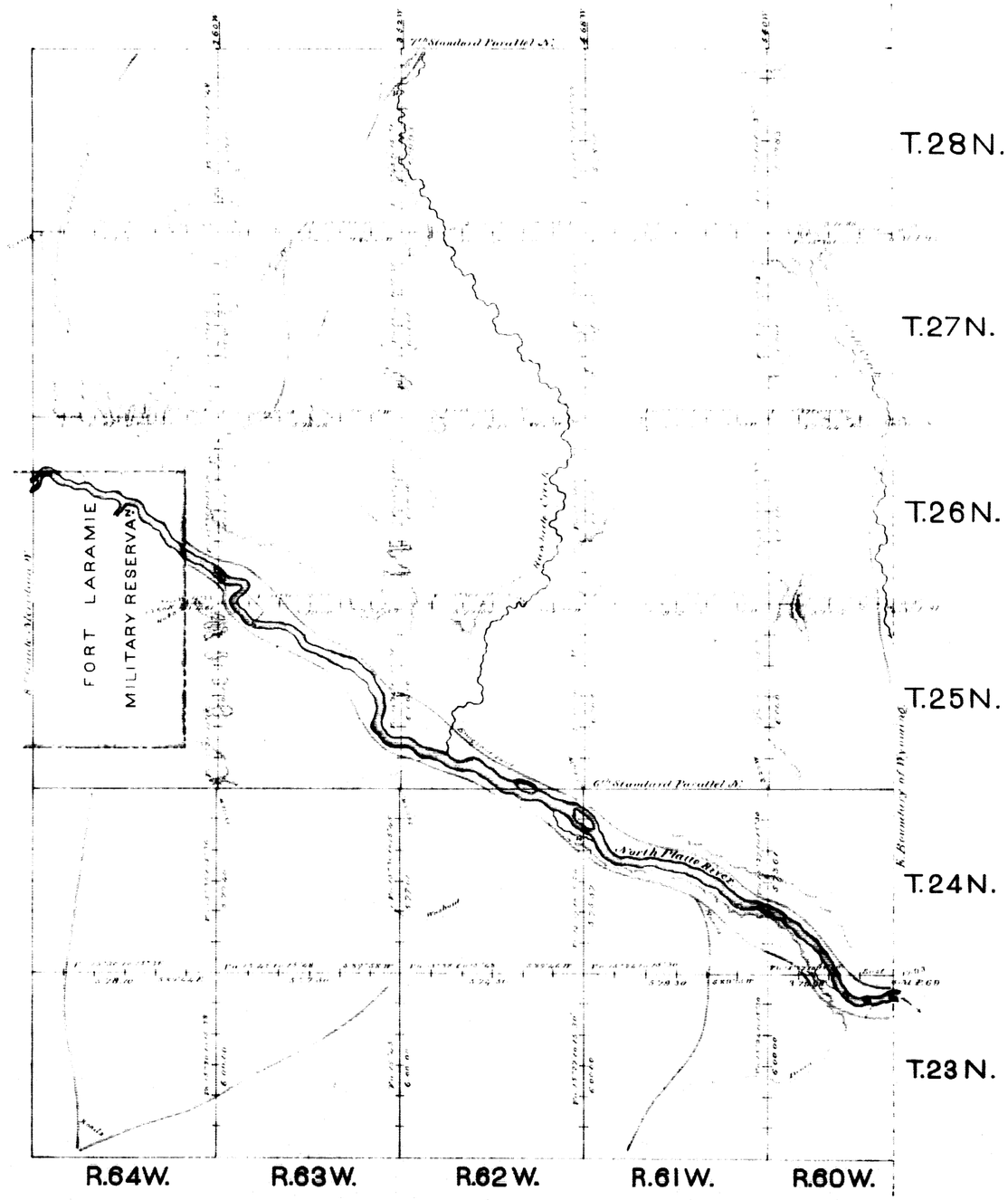

Surveys designated	By whom surveyed	Date of contract	Amount of surveys	When surveyed
			Mm. Chs. Lks.	
Township lines.	Wm B. Yerby.	April 23, 1878	230 . 36 . 63	June & July, 1878
Connections.	" " "	" " "	1 . 36 . 21	" " "

I hereby certify that the above diagram of the exterior lines of townships 23 to 28 North, ranges 60 to 64 West of the 6th Principal Meridian, in Wyoming Territory, is strictly conformable to the field notes of the survey thereof on file in this office, which have been examined and approved.

Surveyor Generals Office,
Cheyenne, Wyo. Sept 23, 1878.

Edw. C. David
Surveyor General.

479

(9) Indexes

569

75

SIXTH STANDARD PARALLEL NORTH,

From the 8th Guide Meridian W. between Townships 24 & 25 N. to the E. Boundary of Wyo.

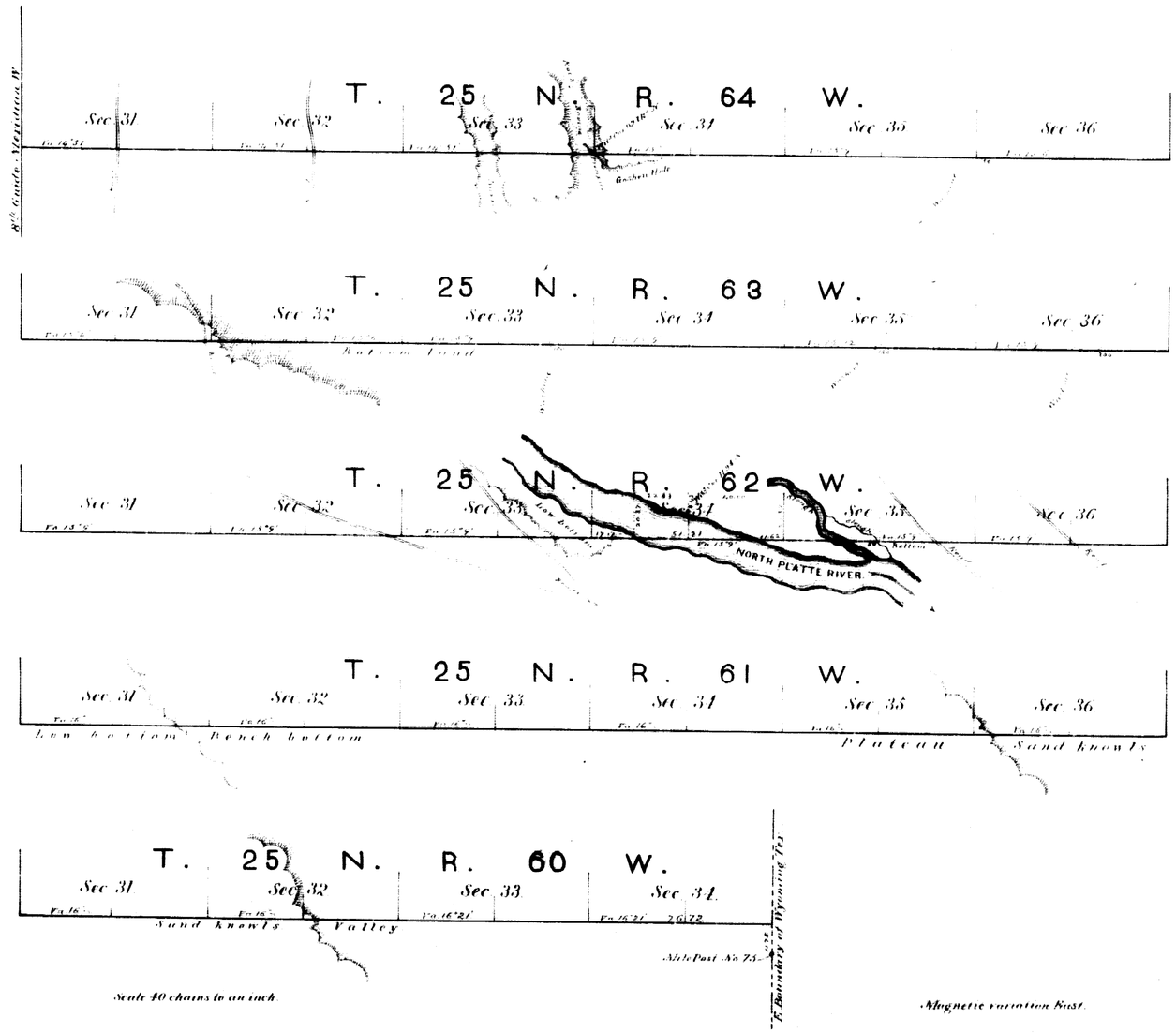

Scale 40 chains to an inch.

Magnetic variation East.

Surveys designated	By whom surveyed	Date of contract	Amount of surveys			When surveyed
			Mile	Ch's	Lks	
6th Stand'd Par'l N.	William P. Yerby.	April 23rd 1878.	27.	76.	72.	April & May 1878.
Connections.			11.	75.		

I hereby certify that the above diagram of the 6th Standard Parallel N. from the 8th Guide Meridian W. to the E. Boundary of Wyoming Territory is strictly conformable to the original field notes of the survey thereof on file in this office, which have been examined and approved.

Surveyor General's Office,
Cheyenne, Wyo. Sept 23 1878.

Edw. C. David
Surveyor General.

481